

State of : Nebraska
County of : Cass

Recording Requested By And
When Recorded Return To:

Northern Natural Gas Company
1400 Smith
Houston, Texas 77002
Attn: General Counsel

Mail Tax Statements To:

Northern Natural Gas Company
P. O. Box 1188
Houston, Texas 77251-1188
Attn: Supervisor, Ad Valorem Tax

CONVEYANCE, ASSIGNMENT AND BILL OF SALE

KNOW ALL MEN BY THESE PRESENTS:

This Conveyance, Assignment and Bill of Sale (this "Conveyance"), effective as of December 31, 1990, at 11:20 p.m. Houston, Texas time (the "Effective Time"), is from **ENRON CORP.**, a Delaware corporation, (being the corporation formerly known as **NORTHERN NATURAL GAS COMPANY**, a Delaware corporation (herein called "Northern"), which by certificate of amendment filed with the Secretary of State of Delaware on or about March 28, 1980, changed its name to **INTERNORTH, INC.**, a Delaware corporation, which by certificate of amendment filed with the Secretary of State of Delaware on or about April 10, 1986, changed its name to **ENRON CORPORATION**, a Delaware corporation, which by certificate of amendment filed with the Secretary of State of Delaware on or about April 17, 1986, changed its name to **Enron Corp.**), with its general office at 1400 Smith, Houston, Texas 77002 (herein called "Grantor"), in favor of **NORTHERN NATURAL GAS COMPANY**, a Delaware corporation, with its general office at 1400 Smith, Houston, Texas 77002 and whose mailing address is P. O. Box 1188, Houston, Texas 77251-1188: Attn: General Counsel (herein called "Grantee").

NEBRASKA DOCUMENTARY
STAMP TAX

JAN 10 1991

\$13,500.00 BY *EM*

COMPARED

FILED FOR RECORD 11:10:91 AT 9:00 A.M. IN BOOK 149 OF DEED
PAGE 451 REGISTER OF DEEDS, CASS CO., NEBR.

*See # 140 * 642 62 Antonio Mungu*

General Recordation Conveyance - NE

WHEREAS, on or about February 20, 1937, INTERSTATE PRODUCTION COMPANY, a Delaware corporation, merged into Northern; on or about September 21, 1931, MISSOURI VALLEY PIPELINE COMPANY, a Delaware corporation, changed its name to Northern Gas and Pipeline Company; on or about February 20, 1937, NORTHERN FUEL SUPPLY COMPANY, a Delaware corporation, merged into Northern; on or about June 30, 1934, NORTHERN GAS AND PIPELINE COMPANY, a Delaware corporation, merged into Northern; and on or about December 30, 1960, PERMIAN BASIN PIPELINE COMPANY, a Delaware corporation, merged into Northern; and

WHEREAS, Grantor owns 100% of the issued and outstanding capital stock of Grantee and wishes to convey to Grantee, as a contribution to the capital of Grantee, the Subject Property, herein described, being a portion of the assets of Northern Natural Gas Company, a division of Grantor.

PART I

GRANTING AND HABENDUM CLAUSES

A. GRANTING AND HABENDUM CLAUSES.

For good and valuable consideration, the receipt and sufficiency of which Grantor hereby acknowledges, Grantor hereby grants, bargains, assigns, conveys and delivers unto Grantee, its successors and assigns, all right, title, interest and estate of Grantor in and to the following described property, Save and Except any Excepted Property, herein defined, (collectively, the "Subject Property"):

1. Fee Lands. The tracts or parcels of land, interests in land and other interests, if any, described in Part I of Exhibit A hereto, (the "Fee Lands");
2. Pipelines. The pipelines described in Part II of Exhibit A hereto, and all extensions thereof and all additions thereto, whether or not expressly described herein, and all pipelines located on the Easements, herein defined, (the "Pipelines");
3. Easements. The easements, rights of way, servitudes, leases, surface leases, surface rights, interests in land, permits, licenses, grants affecting land, other interests, franchises, ordinances, orders, privileges, consents, condemnation judgments or awards, judgments on declaration of taking and judgments in trespass to try title and other judicial actions relating to title to land or interests in land, if any, described in Part III of Exhibit A hereto, and all amendments, corrections and restatements thereof and any other instruments granted in lieu of or in addition to the foregoing, if any, together with and including, without limitation, all easements, rights of way, servitudes, leases, surface leases,

surface rights, interests in land, permits, licenses, grants affecting land, other interests, franchises, ordinances, orders, privileges, consents, condemnation judgments or awards, judgments on declaration of taking, judgments in trespass to try title or other judicial actions, possessory and prescriptive rights, titles, interests and estates of Grantor, and its predecessors in interest, if any, relating or appurtenant to the Fee Lands and Pipelines, whether or not expressly described herein, including, without limitation, those relating or appurtenant to streets, alleys, roads, highways, railroads, rivers, canals, ditches, watercourses, bridges, State and National parks, forests and wilderness areas, public grounds and structures (the "Easements"); and

4. Other Interests.

a. The other interests, if any, described in Part IV of Exhibit A (the "Other Interests");

b. To the extent Grantor may convey the same under and pursuant to applicable law, all right, title, interest and estate of Grantor of any nature whatsoever in and to any lands and interests in land, together with all improvements, buildings, structures, pipelines, fixtures and appurtenances of every kind or nature thereon, if any, located in the jurisdictions listed on Part V of Exhibit A hereto;

c. With respect to any deed, assignment or conveyance from Grantor, or a predecessor in title of Grantor, as grantor, in favor of a third party, as grantee, including those shown in any Part of Exhibit A, which deeds, assignments and conveyances are or may be shown in the context of a "Save and Except" provision listing prior conveyances, (herein called "Prior Conveyance by Grantor"), all easements, rights-of-way and other rights, titles and interests, if any, reserved by Grantor, or a predecessor in title of Grantor, in such Prior Conveyance by Grantor;

d. The right, title and interest, if any, reserved by or granted to the Grantor, or a predecessor in title of Grantor, pursuant to the amendments, modification agreements, partial releases, quitclaims and other instruments, if any, relating to the properties and interests described elsewhere in this Conveyance, including those described in Part VI of Exhibit A (the "Amendments, Partial Releases and Other Instruments"). The Amendments, Partial Releases and Other Instruments are amendments, partial releases and other instruments heretofore executed and delivered by Grantor, or a predecessor in title of Grantor, relating to lands or instruments described elsewhere in this Conveyance; and

e. With respect to the property described in Items IA1 through and including IA4d above, all improvements, buildings, structures, pipelines, fixtures and appurtenances, if any, of every kind or nature located thereon, and all right, title, interest and estate, if any, of Grantor in and to any land adjacent or contiguous thereto, whether

or not expressly described herein, together with all stations, substations, pumping stations, meter stations, meter houses, regulator houses, pumps, meters, tanks, scrapers, cathodic or electric protection equipment, bypasses, regulators, drips, engines, pipes, gates, fittings, valves, connections, telephone and telegraph lines, radio towers, electric power lines, poles, wires, casings, headers, underground and aerial river crossings, appliances, fixtures, wells, caverns, underground storage facilities and formations and all gas and other minerals stored or located therein, terminals, rail or truck racks and all appurtenances of every kind and character, together with all and singular the tenements, hereditaments and appurtenances belonging or in any wise appertaining to such property, or any part thereof, together with and including, without limitation, reversions, remainders, options, rents, revenues, issues, earnings, income, products and profits thereof, and all the right, title, interest and claim whatsoever, at law as well as in equity, of Grantor in and to the above described property from and after the Effective Time;

SAVE AND EXCEPT from the property described in Items IA1 through and including IA4 above, the property and interests, if any, described in Exhibit B hereto (herein called the "Excepted Property").

TO HAVE AND TO HOLD the Subject Property, subject to the terms and conditions hereof, unto Grantee, its successors and assigns, forever.

PART II

OTHER TERMS AND CONDITIONS

A. PERMITTED ENCUMBRANCES.

This Conveyance is made and accepted expressly subject to (a) the Amendments, Partial Releases and Other Instruments; (b) all recorded and unrecorded liens, charges, easements, rights-of-way, encumbrances, contracts, agreements, instruments, obligations, defects, interests, options and preferential rights to purchase and all laws, rules, regulations, ordinances, judgments and orders of governmental authorities or tribunals having or asserting jurisdiction over the Subject Property or the business and operations conducted thereon, in each case to the extent the same are valid, enforceable and affect the Subject Property; (c) all matters that a current survey or visual inspection, including probing for pipelines, would reflect and (d) the Assumed Obligations, herein defined.

B. ASSUMPTION OF THE ASSUMED OBLIGATIONS; INDEMNIFICATION BY GRANTEE.

1. "Assumed Obligations" shall mean all debts, obligations and liabilities of Grantor, if any, relating to the Subject Property attributable to all periods prior to, at and

after the Effective Time, of whatever nature, however evidenced, whether actual or contingent, whether known or unknown, whether arising under contract or tort or under the laws, ordinances, rules, regulations, orders or judgments of governmental, regulatory and judicial authorities having or asserting jurisdiction over the Subject Property or otherwise.

2. Subject to the other provisions of this Conveyance, Grantee hereby assumes and agrees to perform, pay or discharge the Assumed Obligations, to the full extent that Grantor is obligated, or in the absence of this Conveyance would be obligated, to perform, pay or discharge such obligations. Without limiting the generality of the preceding sentence, Grantee agrees to protect, defend, indemnify and hold harmless Grantor in all respects relating to the Assumed Obligations, even as to matters caused by or resulting from Grantor's sole, joint, concurrent or contributory negligence, including, without limitation, all investigative costs, litigation costs (including, without limitation, attorneys' fees, court costs and other costs of suit) and all other costs and expenses relating to the foregoing, excluding only matters constituting the breach of or the failure to perform or satisfy any representation, warranty, covenant or agreement made by Grantor in connection with this Conveyance.

3. To make a claim hereunder, Grantor shall give notice to Grantee of the claim, together with a brief summary of such information with respect to such claim as is then reasonably available to Grantor. Upon such notification, Grantee shall undertake, at Grantee's expense, to defend or otherwise dispose of such claim and any litigation in connection therewith and to pay the amount of any final judgment rendered against Grantor or any settlement. Grantee shall be entitled to direct the defense through legal counsel of its choice with full cooperation of Grantor and to settle or otherwise dispose of the claim or litigation as it shall see fit; provided that Grantor may participate in such defense by advisory counsel selected by Grantor and at Grantor's expense. Grantor shall not settle any such asserted claim without the consent of Grantee.

C. DISCLAIMER OF WARRANTIES: SUBROGATION.

1. This Conveyance is made without warranty of title, express, implied or statutory, and without recourse, but with full substitution and subrogation of Grantee, and all persons claiming by, through and under Grantee, to the extent assignable, in and to all covenants and warranties by Grantor's predecessors in title and with full subrogation of all rights accruing under applicable statutes of limitation and all rights of action of warranty against all former owners of the Subject Property.

2. Grantee and Grantor agree that the disclaimers contained in this Section are "conspicuous" disclaimers. The Subject Property is conveyed to Grantee without recourse, covenant or warranty of any kind, express, implied or statutory. **WITHOUT LIMITING THE OTHER EXPRESS PROVISIONS HEREOF, GRANTEE SPECIFICALLY**

AGREES THAT GRANTOR IS CONVEYING THE SUBJECT PROPERTY "AS-IS", WITHOUT REPRESENTATION OR WARRANTY, EITHER EXPRESS OR IMPLIED (ALL OF WHICH GRANTOR HEREBY DISCLAIMS), AS TO (i) TITLE, (ii) TRANSFERABILITY, (iii) FITNESS FOR ANY PARTICULAR PURPOSES, MERCHANTABILITY, DESIGN OR QUALITY, (iv) COMPLIANCE WITH SPECIFICATIONS, CONDITIONS, OPERATION, (v) FREEDOM FROM PATENT OR TRADEMARK INFRINGEMENT, OR ABSENCE OF LATENT DEFECTS, OR (vi) ANY OTHER MATTER WHATSOEVER. TO THE EXTENT APPLICABLE (AND WITHOUT ADMITTING SUCH APPLICABILITY), GRANTEE ALSO HEREBY WAIVES THE PROVISIONS OF THE TEXAS DECEPTIVE TRADE PRACTICES-CONSUMER PROTECTION ACT, CHAPTER 17, SUBCHAPTER E, SECTIONS 17.41, ET SEQ. (OTHER THAN SECTION 17.555, WHICH IS NOT WAIVED), TEX. BUS. & COM. CODE, AND ALL SIMILAR LAWS IN OTHER JURISDICTIONS. THE PROVISIONS OF THIS SECTION HAVE BEEN NEGOTIATED BY GRANTEE AND GRANTOR AFTER DUE CONSIDERATION AND ARE INTENDED TO BE A COMPLETE EXCLUSION AND NEGATION OF ANY REPRESENTATIONS OR WARRANTIES OF GRANTOR, EITHER EXPRESS, IMPLIED OR STATUTORY WITH RESPECT TO THE SUBJECT PROPERTY THAT MAY ARISE PURSUANT TO ANY LAW NOW OR HEREAFTER IN EFFECT OR OTHERWISE EXCEPT AS EXPRESSLY SET FORTH HEREIN.

3. Any covenants implied by statute or law by the use of the words "grant", "bargain", "assign", "convey" or "deliver", or any of them or any other words used in this Conveyance (including the covenant implied under Section 5.023 of the Texas Property Code) are hereby expressly disclaimed, waived and negated.

D. FURTHER ASSURANCES.

Grantor and Grantee agree to take all such further actions and to execute, acknowledge and deliver all such further documents that are necessary or useful in carrying out the purpose of this Conveyance. So long as authorized by applicable law so to do, Grantor agrees to execute, acknowledge and deliver to Grantee all such other additional instruments, notices, affidavits, deeds, conveyances, assignments and other documents and to do all such other and further acts and things as may be necessary or useful to more fully and effectively grant, bargain, assign, convey and deliver to Grantee the Subject Property conveyed hereby or intended so to be conveyed. In particular, without limitation, in the event that any Exhibit to this Conveyance omits to describe or inadequately or incorrectly describes any lands or interests in lands intended by Grantor to be conveyed to Grantee or excepted or reserved to Grantor hereby, Grantor shall execute such additional instruments as may be necessary or appropriate to supply or correct such descriptions and to effect such additional conveyance or reservation.

E. CONSENTS; RESTRICTION ON ASSIGNMENT.

If there are prohibitions against or conditions to the conveyance of one or more portions of the Subject Property without the prior written consent of third parties (other than consents of a ministerial nature which are normally granted in the ordinary course of business), which, if not satisfied, would result in a breach thereof by Grantor or would give an outside party the right to terminate Grantor's or Grantee's rights with respect to such portion of the Subject Property (herein called a "Restriction"), then any provisions contained in this Conveyance to the contrary notwithstanding, the transfer of title through this Conveyance shall not become effective with respect to such portion of the Subject Property unless and until such Restriction is satisfied or waived by the parties hereto. When and if such Restriction is satisfied or waived, the assignment of such portion of the Subject Property shall become effective automatically as of the Effective Time, without further action on the part of Grantor. If such Restriction is not satisfied or waived by the parties hereto within twenty-one (21) years after the death of the last to die of all descendants of the late Theodore H. Roosevelt, late President of the United States, who are living on the date this Conveyance is executed as reflected below, the transfer to Grantee of such portion of the Subject Property, if any, affected by such Restriction shall be null and void. Grantor and Grantee agree to use reasonable efforts to obtain satisfaction of any Restriction.

F. SEPARATE TRANSFERS.

Grantor, or Grantor and Grantee, may have executed and delivered, or may execute and deliver, certain separate transfers of individual lands, easements or instruments, which are included in the Subject Property, for filing with and approval by the United States of America and other governmental entities and agencies. Said separate transfers, if any, and this Conveyance shall, when taken together, be deemed to constitute the one Conveyance by Grantor of the applicable portion of the Subject Property. Said separate transfers, if any, to the extent required by law, shall be on forms prescribed, or may otherwise be on forms suggested, by said governmental entities and agencies. Said separate transfers, if any, are not intended to modify, and shall not modify, any of the terms, covenants and warranties set forth herein and are not intended to create, and shall not create, any additional covenants and warranties of or by Grantor to Grantee. Said separate transfers, if any, shall be deemed to contain all of the terms and provisions of this Conveyance, as fully and to all intents and purposes as though the same were set forth at length in said separate transfer. This Conveyance, insofar as it pertains to any portion of the Subject Property as to which said separate transfers have been, or will be, executed for filing with and approval by the United States of America, or any other governmental entity or agency, is made and accepted subject to the approval of the United States of America or other appropriate governmental entities and agencies and to the terms of such approval, if and to the extent required by law.

PART III

MISCELLANEOUS

A. SUCCESSORS AND ASSIGNS: NO THIRD PARTY BENEFICIARY.

This Conveyance shall bind and inure to the benefit of Grantor and Grantee and their respective successors and assigns, but shall never be deemed to inure to the benefit of or be enforceable by any other party. Grantee, and any transferee of Grantee, may transfer any or all of the Subject Property, and the provisions hereof shall bind and benefit such transferee, with respect to the portion of the Subject Property so transferred, as if such transferee were Grantee.

B. GOVERNING LAW.

THIS CONVEYANCE SHALL BE GOVERNED BY, AND CONSTRUED IN ACCORDANCE WITH, THE LAWS OF THE STATE OF TEXAS, EXCLUDING ANY CONFLICT OF LAW RULE WHICH WOULD REFER ANY MATTER TO THE LAWS OF ANOTHER JURISDICTION, EXCEPT TO THE EXTENT THAT IT IS MANDATORY THAT THE LAW OF THE JURISDICTION WHEREIN THE SUBJECT PROPERTY IS LOCATED SHALL APPLY.

C. THE EXHIBITS.

Reference is made to Exhibits A and B, which are attached hereto and made a part hereof for all purposes. Reference in the Exhibits to an instrument on file in the public records is made for all purposes, but shall not imply that such instrument is valid, binding or enforceable or affects the Subject Property or creates any right, title, interest or claim in favor of any party other than Grantee.

D. HEADINGS.

Headings are included in this Conveyance for convenience and shall not define, limit, extend, or describe the scope or intent of any provision.

E. COUNTERPARTS.

This Conveyance may be executed in any number of counterparts, each of which shall be an original, but all of which together shall constitute one and the same instrument.


WITNESS THE EXECUTION HEREOF on the 14th day of December 1990,
effective as of the Effective Time.

ENRON CORP.,
a Delaware corporation

By: *Robert J. Hermann*
Robert J. Hermann
Vice President - Tax

Attest: *Elaine V. Overturf*
Elaine V. Overturf
Deputy Corporate Secretary

(Corporate Seal)



GRANTOR

NORTHERN NATURAL GAS COMPANY,
a Delaware corporation

By: *Peggy B. Menchaca*
Peggy B. Menchaca
Vice President and Secretary

Attest: *Elaine V. Overturf*
Elaine V. Overturf
Deputy Corporate Secretary

(Corporate Seal)



GRANTEE


Attachments: Exhibit A: Subject Property
Exhibit B: Excepted Property

CHENR-NINGCONVEYNEZT.CON SSM 12-11-90 11:35am

STATE OF TEXAS §

COUNTY OF HARRIS §

The foregoing Conveyance, Assignment and Bill of Sale was acknowledged before me on December 14, 1990, by Robert J. Hermann as Vice President - Tax of ENRON CORP., a Delaware corporation, on behalf of said corporation.




James Sanford

Notary Public in and for the
State of Texas

STATE OF TEXAS §

COUNTY OF HARRIS §

The foregoing Conveyance, Assignment and Bill of Sale was acknowledged before me on December 14, 1990, by Peggy B. Menchaca as Vice President and Secretary of NORTHERN NATURAL GAS COMPANY, a Delaware corporation, on behalf of said corporation.



Robert M. Curtis

Notary Public in and for the
State of Texas

EXHIBIT A

PREAMBLE TO EXHIBIT A TO
CONVEYANCE, ASSIGNMENT AND BILL OF SALE

from Enron Corp., as Grantor, to
Northern Natural Gas Company, as Grantee

1. Definitions. For purposes of this Preamble, unless the context otherwise requires, all terms employed herein that are defined in the Conveyance, Assignment and Bill of Sale to which the Exhibit, herein defined, is attached (the "Conveyance") shall have the meaning stated in the Conveyance.

2. The Preamble. This Preamble constitutes part of Exhibit A to the Conveyance (the "Exhibit"). The Exhibit is divided into six parts (singularly, "Part" and, collectively, "Parts"), as follows:

Part I	-	Description of the Fee Lands.
Part II	-	Description of the Pipelines.
Part III	-	Description of the Easements.
Part IV	-	Description of the Other Interests.
Part V	-	Jurisdictions.
Part VI	-	Amendments, Partial Releases and Other Instruments.

If none of the Subject Property of the classification covered by a Part is located in a given county, parish or recording jurisdiction or is intended to be conveyed by the Conveyance, such Part may be omitted from the Exhibit, may not be completed or may be marked "none".

In some instances, more than one Conveyance will be filed within a given county, parish or recording jurisdiction. In such event, Exhibit A to each such Conveyance will describe part, but not all, of the Subject Property located within such county, parish or recording jurisdiction. In addition, in some instances, certain portions of the Subject Property may be described in each such Conveyance.

If any portion of the Subject Property described in a Conveyance is located in two or more counties, parishes or recording jurisdictions, the description of such portion of the

Subject Property will be included in a Conveyance relating to both counties, parishes or recording jurisdictions.

If an easement or other instrument referred to in the Exhibit is a short form or a recording memorandum of an easement or other instrument, the description shall be deemed to include the short form or recording memorandum and also the easement or other instrument referred to therein.

The classification of the Subject Property herein as Part I (Fee Lands), Part II (Pipelines), Part III (Easements) and Part IV (Other Interests) is solely for convenience of reference. It is the intent of Grantor to convey all right, title, interest and estate of Grantor to Grantee, its successors and assigns, as to all of the Subject Property, regardless of its classification herein. Accordingly, without limiting the preceding sentences, neither the inclusion of an easement or conveyance of an interest other than fee title in Part I (Fee Lands), the inclusion of a deed conveying only fee title in Part III (Easements) or Part IV (Other Interests) nor any other misclassification shall be deemed to limit or defeat the conveyance by Grantor to Grantee, its successors or assigns, of Grantor's right, title, interest or estate in any lands, interest in land, easements, conveyances or deeds or other interest, wherever included in the Exhibit and however classified, excluding only an express reservation or exception. Any inconsistency, ambiguity or defect in the description of the lands, easements or instruments described herein shall be resolved in favor of the correct and valid description.

3. Format of Parts I, III, IV and VI. The format of Parts I (Fee Lands), III (Easements), IV (Other Interests) and VI (Amendments, Partial Releases and Other Instruments) of the Exhibit is as follows:

Heading:

Identification of the Part as Part I, III, IV or VI. The state and county, parish or recording jurisdiction where the applicable portion of the Subject Property is located.

Facility:

If included, administrative identification numbers and facility names are included only for convenience of reference, and not as part of the legal description.

Ref No.:

NNG No:

P/L No.:

Type:

If included, the type of instrument, as reflected by Grantor's records. The type of instrument is included for convenience of reference, and not as part of the description.

Grantor:

The name of the grantor, lessor, licensor, assignor or other granting or assigning party of the easement or instrument described in the Exhibit. In the case of an easement or other instrument granted by a federal or state agency, the serial number, if any, may be shown.

Grantee:

If included, the name of the grantee, lessee, licensee, assignee or other recipient of the easement or instrument described in the Exhibit.

Instr.
Date:

The date, effective date, acknowledgement date or other identification date of the easement or instrument described.

File
Date:

If included, the file date of the easement or instrument described, as reflected by Grantor's records, in the applicable public records of the state and county, parish or recording jurisdiction shown in the heading of the Exhibit.

Book:
Page:
File or
File No.:

The recordation reference of the easement or instrument described in the applicable public records of the state and county, parish or recording jurisdiction shown in the heading of the Exhibit. The recordation reference is to the volume or book and page or file number, microfilm index number, instrument number, original act number, entry number or other reference or identification name and number of the applicable public records. The applicable public records may be the deed records, official public records of real property, official public records, conveyance records lease records, contract records or other applicable public records that the county, parish or recording jurisdiction shown in the heading of the part may maintain or may have maintained for the recordation of deeds, easements, rights of way, servitudes, leases, surface leases, surface rights, interests in land, permits, licenses, grants affecting land, other interests, franchises, ordinances, orders, privileges, consents, condemnation judgments or awards, judgments on declaration of taking and judgments in trespass to try title or other judicial actions relating to title, if any, as the case may

be, at the time of filing. In the case of easements and other instruments relating to the federal offshore areas of Louisiana and Texas, the state and county or parish to which the recordation reference refers is the adjacent county or parish, as shown in the heading of the Part or in the description of such easement or other instrument, and reference is also made to the records of the Minerals Management Service, U. S. Department of Interior, for a description of such easements or other instruments, if any. If no recordation reference is shown, the easement or other instrument may not be recorded in such county, parish or recording jurisdiction.

The file number, if shown, is the County or Parish clerk's or recorder's file number, document number, film code number, reel and image number or other official identification number.

The punctuation, spacing and styling of the book and page number and the file number may or may not be the same as that of the clerk or recorder.

Description:

The Exhibit (except Part VI) describes the greater of (i) the lands described in the Exhibit under the heading "Description" or (ii) the lands and all other rights, titles, interests and estates described in the respective easements or other instruments described in the Exhibit, limited to the extent, but only to the extent of Grantor's right, title, interest and estate therein. The Conveyance shall never be deemed to convey, or purport to convey, any right, title, interest or estate in and to the lands described in this Exhibit that is greater than the right, title, interest and estate of Grantor therein.

An instrument described in the Exhibit (except Part VI) may be a deed, assignment or other instrument of transfer, which describes, conveys, assigns or transfers lands or interests in land described therein solely by reference to other deeds, assignments, easements and instruments, which may or may not be described separately in the Exhibit. In such event, the Exhibit

(except Part VI) describes the lands, easements and interests in land so described, conveyed, assigned or transferred in such deed, assignment or other instrument of transfer, whether or not the latter lands, deeds, assignments or other instruments are described separately in the Exhibit.

Certain land descriptions are shown in an abbreviated form as to section, township and range. In such descriptions, the following terms may be abbreviated as follows:

Northwest Quarter - NW $\frac{1}{4}$ or NW $\frac{1}{4}$ or NW $\frac{1}{4}$ or NW;
Southwest Quarter - SW $\frac{1}{4}$ or SW $\frac{1}{4}$ or SW $\frac{1}{4}$ or SW;
Southeast Quarter - SE $\frac{1}{4}$ or SE $\frac{1}{4}$ or SE $\frac{1}{4}$ or SE;
Northeast Quarter - NE $\frac{1}{4}$ or NE $\frac{1}{4}$ or NE $\frac{1}{4}$ or NE;
North Half - N $\frac{1}{2}$ or N $\frac{1}{2}$ or N $\frac{1}{2}$;
South Half - S $\frac{1}{2}$ or S $\frac{1}{2}$ or S $\frac{1}{2}$;
East Half - E $\frac{1}{2}$ or E $\frac{1}{2}$ or E $\frac{1}{2}$;
West Half - W $\frac{1}{2}$ or W $\frac{1}{2}$ or W $\frac{1}{2}$; and
Southeast Quarter of the Northeast Quarter -
SE $\frac{1}{4}$ NE $\frac{1}{4}$, SE $\frac{1}{4}$ NE $\frac{1}{4}$, or SE $\frac{1}{4}$ NE $\frac{1}{4}$ or SE $\frac{1}{4}$ NE or
SE $\frac{1}{4}$ NE or SENE.

Southeast corner - SE/C or SE/Cor

The applicable section may be identified by the abbreviations SEC or S with the numeral(s) following SEC or S being the section number.

The township and range may be identified by the abbreviations TWP or T and RNG or R, with the numeral(s) following TWP or T being the township number and the numeral(s) under RNG or R being the range number. The township and range numbers may be followed by a N, S, E or W to indicate whether the township or range is North, South, East or West, respectively.

The description may contain the abbreviations "Lt", "L" or "Lts" for "Lot" or "Lots"; "Pt" or "Pts" for "Part" or "Parts"; "OG&M" for "oil, gas and minerals"; "UND" for "undivided"; "Int" for "interest"; "Lt" for left in proper

context; "Rt" for right; "Cl" "Center/Ln" or "Center/L" for centerline; "Th" or "Thn" for thence; "Rd" for road or rod in proper context; "Sd" for said; "Comm" for commencing; "Desc" for described and "POB" for point of beginning.

In Part IV, the "Description" may contain certain narrative entries which generally describe a right, interest or use granted by a specific instrument (e.g. "salt water p/1", "road crossing permit", etc.). Such entries are included for identification or convenience of reference but are not intended to enlarge, diminish or accurately describe the interest, rights, uses or permits granted by the instrument described.

Width:

The entry under the heading "width", if included, is shown for identification purposes and is not part of the description. The right, title, interest, and estate of Grantor may be an easement, right of way or other interest relating to a strip or other portion of the land described in the Exhibit, and such strip or other portion may or may not be shown under the heading "width" in the Exhibit. The width, if shown, may or may not be correct and shall never be deemed to diminish or enlarge the actual right, title, interest or estate of the Grantor or Grantee.

Land or
Instrument
Reference

Part VI (Amendments, Partial Releases and Other Instruments) is a list of certain amendments, modification agreements, partial releases and other instruments heretofore executed and delivered by Grantor, or Grantor's predecessor in title, relating to lands or instruments described elsewhere in this Exhibit, as reflected by Grantor's records. The list may not list all amendments, modification agreements and other instruments relating to such lands or instruments. The information shown under the heading "Land or Instrument Reference" is intended solely as an aid for the purpose of identifying the lands or instruments affected by the applicable amendment, modification agreement, partial release or other instrument. Such references may not be complete or correct and may not fully or accurately describe the effect of the instrument

listed. Such references are not intended as a description of lands described in the Conveyance or this Exhibit. Amendments, Partial Releases and Other Instruments are described in Part VI to the extent but only to the extent the same are legal, valid and enforceable, and such description shall never be deemed to amend or modify or change the legal effect, validity or enforceability of the instruments listed or the instruments affected thereby.

Part IV (Other Interests) is in two parts: Part A (Miscellaneous) and Part B (Access Rights). Part B (Access Rights) is a description of instruments granting access rights for pipeline or other purposes, which rights have been assigned or partially assigned to Grantor.

4. Format of Part II. The format of Part II is as follows:

Heading:

Identification of Part II. The state and county or parish or recording jurisdiction where the pipeline is located.

Line No.:

The number, name and description, if included, are an administrative identification number, name and description, as reflected by grantor's records, and are included for convenience of reference.

Line Name:

Line

Description:

Starting Tract:

Ending Tract:

These items identify the easement, right of way or grant where the pipeline starts and ends in the county or parish, as reflected by Grantor's records. The easement, right of way or grant is described more fully in the Exhibit. If no ending tract or point appears, the pipeline is located on land described in one easement or instrument.

A P P R O X.

Starting Point

in County:

A P P R O X.

Ending Point

in County:

The descriptions are those of the easement, right of way or grant described as starting tract or ending tract. In most cases, the description is approximately accurate to a quarter section or the substantial equivalent thereof. The description may be approximate.

The information shown in Part II is intended as a general description or identification of the pipeline for purposes of the Conveyance and is not intended to limit the Conveyance. Reference is made to the actual pipeline as located on the ground for all purposes.

5. Format of Part V

Heading: Identification of Part V. The state.

Jurisdictions: List of counties, parishes or recording jurisdictions to which reference is made in IA4b of the Conveyance.

EXHIBIT A - PART I (FEE LANDS)
CASS COUNTY, NEBRASKA

<u>FACILITY</u>	<u>MNG NO.</u>	<u>TYPE</u>	<u>GRANTOR</u>	<u>GRANTEE</u>	<u>INSTR DATE</u>	<u>FILE DATE</u>	<u>BOOK</u>	<u>PAGE</u>	<u>FILE NO.</u>	<u>DESCRIPTION</u>
CASS, NE MISSOURI RIVER BRIDGE SITE			THE LANDS AND INTERESTS DESCRIBED IN THE FOLLOWING DEED(S) AND CONVEYANCE(S):							
	03792	WARRANTY DEED	POLLOCK, T. H.	NORTHERN NATURAL GAS CO.	05/27/54	06/15/54	090	387	3792	COMM AT NW/C SEC 20-T12N-R14E OF 6TH P.M., TH S 906.345', TH NE'LY 50 DGS 11 MINS 30" 563.878' TO POB, TH SE'LY 90 DGS ANGLE 50', TH NE'LY 90 DGS 120.8', TH NW'LY 81 DGS 50 MINS 25.236', TH N 3 DGS 06 MINS W 25.1', TH N 3 DGS 43 MINS W 25.007', TH N 0 DGS 28 MINS W 25.003', TH SW'LY 90 DGS 54 MINS 30" 114.035', TH SE'LY 90 DGS 50' TO POB.

EXHIBIT A - PART I (FEE LANDS)
CASS COUNTY, NEBRASKA

FACILITY	HNG NO.	TYPE	GRANTOR	GRANTEE	INSTR DATE	FILE DATE	BOOK	PAGE	FILE NO.	DESCRIPTION
EAGLE TBS			THE LANDS AND INTERESTS DESCRIBED IN THE FOLLOWING DEED(S) AND CONVEYANCE(S):							
	03622	WARRANTY DEED	WENZEL, FREDERICK C., ETHEL WENZEL, MINNIE WENZEL AND R. C. WENZEL	NORTHERN NATURAL GAS CO.	05/13/54	06/04/54	090	386		A TRACT OF LAND OUT OF THE NE/4 SEC 20-T10N-R9E DESC'D AS FOLLOWS: COMM AT A PT 33' W OF SE/C NE/4 SEC 20; TH N 50'; TH W WITH AN INSIDE ANGLE OF 89 DGS 44 MINS 50'; TH S WITH AN INSIDE ANGLE OF 90 DGS 16 MINS 50'; TH E WITH AN ANGLE OF 89 DGS 44 MINS 50' TO POB.
			LESS AND EXCEPT THE LANDS AND INTERESTS CONVEYED BY THE FOLLOWING DEED(S) OR CONVEYANCE(S) INSOFAR AS SUCH LANDS AND INTERESTS PERTAIN TO THE FACILITY DESCRIBED AS "EAGLE TBS":							
	03622	CORPORATION QUIT CLAIM DEED	NORTHERN NATURAL GAS CO.	THE VILLAGE OF EAGLE, NEBRASKA	05/27/66	08/11/66	101	641		TRACT OF LAND IN NE/4 SEC 20-T10N-R9E, DESC'D AS FOLLOWS: COMM AT E QTR COR OF SEC 20-T10N-R9E, 6TH P.M., TH BEARING DUE W (ASSUMED BEARING) ALONG E/4 OF SEC LINE OF SD SEC 20 33' TO POB; TH CONTINUING ON BEARING DUE W (ASSUMED BEARING) ALONG E/4 SEC LINE OF SD SEC 20 50'; TH BEARING N 0 DGS 16 MINS E 18'; TH BEARING DUE E 50'; TH BEARING S 0 DGS 16 MINS W 18' TO POB.

14/11

EXHIBIT A - PART I (FEE LANDS)
CASS COUNTY, NEBRASKA

FACILITY	NNG NO.	TYPE	GRANTOR	GRANTEE	INSTR DATE	FILE DATE	BOOK	PAGE	FILE NO.	DESCRIPTION
ELMWOOD TBS			THE LANDS AND INTERESTS DESCRIBED IN THE FOLLOWING DEED(S) AND CONVEYANCE(S):							
	00163	INDENTURE	MISSOURI VALLEY PIPELINE COMPANY OF NEBRASKA	NORTHERN GAS AND PIPELINE COMPANY	08/29/32	11/09/32	073	001		TRACT OF LAND IN SE/4 SW/4 SEC 9-T10N-R10E, MORE PARTICULARLY DESC'D AS FOLLOWS: BEG 33' N OF SE/C OF SW/4 OF SEC 9; TH N 30', TH W 30', TH S 30', TH E 30' TO POB, CONTAINING 900 SQUARE FT.
	00163	WARRANTY DEED	SEIKER, MINNIE A., AND ANNA M. SEIKER	NORTHERN NATURAL GAS CO.	09/08/52	09/25/52	090	012		TRACT OF LAND IN LOT 16, A SUBDIVISION OF W/2 SW/4 SE/4 SEC 9-T10N-R10E, DESC'D AS FOLLOWS: COMM AT PT 33' N OF SW/C OF SE/4 OF SD SEC 9, WHICH PT IS SE/C OF TRACT NOW OWNED BY NORTHERN NATURAL GAS CO., TH N & ALONG E LINE OF TRACT OWNED BY NORTHERN NATURAL GAS CO. 30', TH E WITH INSIDE ANGLE OF 90 DGS 6 MINS 20', TH S WITH INSIDE ANGLE OF 89 DGS 52 MINS 30', TH W 20' TO POB.
	00163	WARRANTY DEED	FLEISCHMAN, OTTO, AND MINNIE FLEISCHMAN	NORTHERN NATURAL GAS CO.	08/07/56	08/22/56	094	481		TRACT OF LAND IN SW/4 SEC 9-T10N-R10E DESC'D AS FOLLOWS: COMM AT PT 33' N & 30' W OF SE/C OF SW/4 OF SD SEC 9, SD PT BEING SW/C OF TRACT OWNED BY NORTHERN NATURAL GAS CO.; TH N 30'; TH W 20'; TH S 30'; TH E 20' TO POB.

EXHIBIT A - PART I (FEE LANDS)
CASS COUNTY, NEBRASKA

<u>FACILITY</u>	<u>NNG NO.</u>	<u>TYPE</u>	<u>GRANTOR</u>	<u>GRANTEE</u>	<u>INSTR DATE</u>	<u>FILE DATE</u>	<u>BOOK</u>	<u>PAGE</u>	<u>FILE NO.</u>	<u>DESCRIPTION</u>
GREENWOOD TBS			THE LANDS AND INTERESTS DESCRIBED IN THE FOLLOWING DEED(S) AND CONVEYANCE(S):							
	08974	WARRANTY DEED	LAMBERT, WILSON G., HAZEL IRENE LAMBERT, LILLIAN L. JARDINE AND LEONARD A. JARDINE	NORTHERN NATURAL GAS CO.	03/23/67	04/07/67	104	061		A TRACT OF LAND IN NW/4 SEC 5-T11N-R9E DESC'D AS FOLLOWS: BEG AT A PT IN E ROW LINE OF A COUNTY ROAD THAT IS 305.5' S AND 33' FT E OF NW/C SEC 5; TH E 100'; TH N 75'; TH W 100'; TH S 75' ALONG SD ROW LINE TO POB, CONTAINING 0.17 ACS, H/L.

123

EXHIBIT A - PART I (FEE LANDS)
CASS COUNTY, NEBRASKA

FACILITY	MNG NO.	TYPE	GRANTOR	GRANTEE	INSTR DATE	FILE DATE	BOOK	PAGE	FILE NO.	DESCRIPTION
MANLEY TBS			THE LANDS AND INTERESTS DESCRIBED IN THE FOLLOWING DEED(S) AND CONVEYANCE(S):							
	00627	WARRANTY DEED	SNAVELY, CORA DELL, AND EDGAR F. SNAVELY	NORTHERN NATURAL GAS CO.	07/27/39	09/16/39	077	604		A TRACT OF LAND IN LOT 11 IN SE/4 SEC 15-T11N-R11E, MORE PARTICULARLY DESC'D AS FOLLOWS: BEG AT PT 1128.4' E & 13' S OF NW/C OF S/2 OF SE/4 OF SD SEC 15 FOR POB, TH S 50', TH E 75' E, NW'LY WITH AN INSIDE ANGLE OF 48 DGS 39' TO PT 30' DUE E OF POB, TH W 30' TO POB.

EXHIBIT A - PART I (FEE LANDS)
CASS COUNTY, NEBRASKA

FACILITY	NNG NO.	TYPE	GRANTOR	GRANTEE	INSTR DATE	FILE DATE	BOOK	PAGE	FILE NO.	DESCRIPTION
MAYNARD TEST SITE			THE LANDS AND INTERESTS DESCRIBED IN THE FOLLOWING DEED(S) AND CONVEYANCE(S):							
	09247	WARRANTY DEED	COLE, ROY O., & PEARL COLE	NORTHERN NATURAL GAS CO.	07/03/67	07/13/67	104	181		TRACT OF LAND NW/4 SEC 35-T12N-R13E OF 6TH P.M., DESC'D AS FOLLOWS: BEG AT A PT ON W LINE OF NW/4 SEC 35-T12N-R13E, 1351.89' S OF NW/C OF NW/4; TH E 333.0'; TH S PARALLEL TO & 333.0' E OF W LINE OF NW/4 1295.97'; TH W ALONG S LINE OF NW/4 FOR 200.0'; TH N ALONG A LINE PARALLEL TO & 133.0' E OF W LINE OF NW/4 336.30'; TH W 133.0'; TH N ALONG W LINE OF NW/4 SEC 35-T12N-R13E 959.68' TO POB, CONTAINING 8.90 ACS M/L INCLUDING THAT PORTION USED FOR COUNTY ROADS.

564

EXHIBIT A - PART I (FEE LANDS)
CASS COUNTY, NEBRASKA

FACILITY	NNG NO.	TYPE	GRANTOR	GRANTEE	INSTR DATE	FILE DATE	BOOK	PAGE	FILE NO.	DESCRIPTION
MURLOCK TBS			THE LANDS AND INTERESTS DESCRIBED IN THE FOLLOWING DEED(S) AND CONVEYANCE(S):							
	01261	WARRANTY DEED	OTTO H. MILLER, AND MARTHA MILLER	NORTHERN NATURAL GAS CO.	05/17/46	06/06/46	082	297	1320	TRACT OF LAND IN LOT 8 IN NE/4 SEC 15-T11N-R10E DESC'D AS FOLLOWS: COMM AT SE/C SD SEC 15; TH N 4,571.5' TO C/L OF PUBLIC ROAD RUNNING E'LY & W'LY THROUGH NE/4 SD SEC 15 TH W ALONG C/L OF SD ROAD 607.96' TO E'LY ROW LINE OF CHICAGO, ROCK ISLAND & PACIFIC RR; TH SW'LY ALONG E'LY LINE OF ROW OF RR CO. 40.49' TO POB OF TRACT HEREIN DESC'D; TH SW'LY ALONG E'LY ROW OF RR CO. 50'; TH SE'LY AT RIGHT ANGLES TO RR CO.'S ROW 30'; TH NE'LY PARALLEL TO ROW LINE OF RR CO. 50'; TH NW'LY 30' TO POB.

EXHIBIT A - PART I (FEE LANDS)
CASS COUNTY, NEBRASKA

FACILITY	NNG NO.	TYPE	GRANTOR	GRANTEE	INSTR DATE	FILE DATE	BOOK	PAGE	FILE NO.	DESCRIPTION
MYNARD TBS			THE LANDS AND INTERESTS DESCRIBED IN THE FOLLOWING DEED(S) AND CONVEYANCE(S):							
	01329	WARRANTY DEED	WILES, OLIVE H., AND CASH L. WILES	NORTHERN NATURAL GAS CO.	01/04/47	01/13/47	084	408		TRACT OF LAND IN SW/4 SW/4 SEC 26-T12N-R13E DESC'D AS FOLLOWS: COMM AT PT 644.67' E & 33' N OF SW/C OF SD SEC 26, SD PT BEING ON N ROW OF ROAD; TH N 50'; TH E 50'; TH S 50'; TH W ALONG N ROW 50' TO POB.

1/10

666

EXHIBIT A - PART I (FEE LANDS)
CASS COUNTY, NEBRASKA

FACILITY	NWG NO.	TYPE	GRANTOR	GRANTEE	INSTR DATE	FILE DATE	BOOK	PAGE	FILE NO.	DESCRIPTION
OMAHA BRANCH LINE #2 REGULATOR STATION			THE LANDS AND INTERESTS DESCRIBED IN THE FOLLOWING DEED(S) AND CONVEYANCE(S):							
	02241	WARRANTY DEED	RUFFNER, EDWIN G., MADALINE C. RUFFNER AND SPERRY B. RUFFNER	NORTHERN NATURAL GAS CO.	02/14/51	12/01/51	087	432		A TRACT OF LAND OUT OF NE/4 SEC 5-T11N-R13E, DESC'D BY METES & BOUNDS AS FOLLOWS: COMM AT A PT 376.6' W OF NE/C SD SEC 5, TH S 170', TH W WITH AN INSIDE ANGLE OF 90 DGS 400', TH N WITH AN INSIDE ANGLE OF 90 DGS 170' TO N LINE OF SD SEC 5, TH E ALONG N LINE OF SD SEC 5, 400' TO POB, SD TRACT OF LAND, CONTAINING 1.56 ACS, M/L.

EXHIBIT A - PART I (FEE LANDS)
CASS COUNTY, NEBRASKA

FACILITY	NNG NO.	TYPE	GRANTOR	GRANTEE	INSTR DATE	FILE DATE	BOOK	PAGE	FILE NO.	DESCRIPTION
OMAHA BRANCH LINE REGULATOR STATION			THE LANDS AND INTERESTS DESCRIBED IN THE FOLLOWING DEED(S) AND CONVEYANCE(S):							
	00687	WARRANTY DEED	COLE, MARGARET, J.	NORTHERN NATURAL GAS CO.	12/15/39	12/20/39	078	002		A TRACT OF LAND OUT OF SW/4 OF NW/4 SEC 35-T12N-R13E, DESC'D AS FOLLOWS: COMM AT A PT 2,333.5' S AND 33' E OF NW/C OF SEC 35; TH S 100'; TH E 100'; TH N 100'; TH W 100' TO POB.
	00687	WARRANTY DEED	COLE, MARGARET J.	NORTHERN NATURAL GAS CO.	07/02/53	07/22/53	090	181		TWO TRACTS OF LAND OUT OF SW/4 NW/4 SEC 35-T12N-R13E MORE PARTICULARLY DESC'D AS FOLLOWS: COMM AT PT 33' E OF SW/C SD SW/4 NW/4; TH N 216.50' TO SW/C OF TRACT NOW OWNED BY NNG CO.; TH E & ADJACENT TO SD OWNED LOT 100' TO SE/C THEREOF; TH S 216.32'; TH W 100' TO POB & COMM AT PT 33' E & 316.50' N OF SW/C SD SW/4 NW/4, WHICH PT IS NW/C OF TRACT NOW OWNED BY NNG CO.; TH E & ADJACENT TO SD OWNED LOT 100' TO NE/C THEREOF; TH N 20'; TH W 100'; TH S 20'; TO POB.

bob

EXHIBIT A - PART I (FEE LANDS)
CASS COUNTY, NEBRASKA

FACILITY	MNG NO.	TYPE	GRANTOR	GRANTEE	INSTR DATE	FILE DATE	BOOK	PAGE	FILE NO.	DESCRIPTION
PLATTSMOUTH TBS			THE LANDS AND INTERESTS DESCRIBED IN THE FOLLOWING DEED(S) AND CONVEYANCE(S):							
	02662	WARRANTY DEED	JASPER, ERNA A.	NORTHERN NATURAL GAS CO.	10/11/52	10/28/52	090	025		TRACT OF LAND OUT OF NE/4 SEC 19-T12N-R14E DESC'D AS FOLLOWS: COMM AT PT 391.4' S & 615.88' W OF NE/C OF SD SEC 19, WHICH PT IS ON W'LY ROW OF US HWY #34 & N LINE OF TAX LOT #26; TH SE'LY & ALONG W'LY ROW OF HWY 95.93'; TH W WITH INSIDE ANGLE OF 60 DGS 31 MINS & PARALLEL TO N LINE OF TAX LOT #26 119.37'; TH N WITH INSIDE ANGLE OF 90 DGS 85' TO N OF TAX LOT #26; TH E & ALONG N LINE OF TAX LOT #26 75' TO POB.

EXHIBIT A - PART I (FEE LANDS)
CASS COUNTY, NEBRASKA

FACILITY	NNG NO.	TYPE	GRANTOR	GRANTEE	INSTR DATE	FILE DATE	BOOK	PAGE	FILE NO.	DESCRIPTION
VALVE SETTING LOT - OMAHA THIRD BRANCH LINE			THE LANDS AND INTERESTS DESCRIBED IN THE FOLLOWING DEED(S) AND CONVEYANCE(S):							
	07069	WARRANTY DEED	BERGMANN, ROSALIA PAULINE	NORTHERN NATURAL GAS CO.	05/09/62	05/28/62	099	330		COMM NE/4 SEC 21, TH S'LY ALONG E LINE OF SD SEC, 1,911.04'; TH W'LY ALONG STRAIGHT LINE MAKING AN ANGLE OF 90 DGS 04 MINS TO RIGHT FROM LAST ABOVE DESC'D COURSE, 38.07' TO A POI WITH THE W ROW LINE OF NE STATE HWY NO. 50, SD PT BEING POB; TH W'LY ALONG LAST ABOVE DESC'D COURSE, 100.0'; TH S'LY ALONG A STRAIGHT LINE MAKING AN ANGLE OF 90 DGS TO THE LEFT FROM LAST ABOVE DESC'D COURSE, 175'; TH SE'LY ALONG A STRAIGHT LINE MAKING AN ANGLE OF 34 DGS 38 MINS TO LEFT FROM THE LAST ABOVE DESC'D COURSE, 87.98' TO A POI WITH THE ROW LINE OF ABOVE SD HWY; TH NE'LY ALONG SD ROW LINE WHICH MAKES AN ANGLE OF 117 DGS 40 MINS TO LEFT FROM THE LAST ABOVE DESC'D COURSE, 107.4'; TH N'LY ALONG SD ROW LINE WHICH MAKES AN ANGLE OF 27 DGS 42 MINS TO LEFT FROM THE LAST ABOVE DESC'D COURSE, 152.29' TO POB, CONTAINING 0.47 ACS M/L, ALL IN T11N-R11E.

9/10

187

EXHIBIT A - PART I (FEE LANDS)
CASS COUNTY, NEBRASKA

FACILITY	NNG NO.	TYPE	GRANTOR	GRANTEE	INSTR DATE	FILE DATE	BOOK	PAGE	FILE NO.	DESCRIPTION
WEERING WATER TBS			THE LANDS AND INTERESTS DESCRIBED IN THE FOLLOWING DEED(S) AND CONVEYANCE(S):							
	00181	INDENTURE	MISSOURI VALLEY PIPELINE COMPANY OF NEBRASKA	NORTHERN GAS AND PIPELINE COMPANY	08/29/32	11/09/32	073	001		PARCEL OF LAND OUT OF A CERTAIN TRACT OF LAND, BEING LOT NO. 16 IN NW/4 SE/4 SEC 35-T11N-R11E, DESC'D AS FOLLOWS: BEG FOR NE/C HEREOF AT A STAKE, SAME BEING NE/C OF SD LOT NO. 16 IN NW/4 SE/4 SEC 35-T11N-R11E; TH W'LY ALONG N LINE OF SD LOT NO. 16 70' TO A STAKE FOR NW/C HEREOF; TH S'LY AT RIGHT ANGLE TO N LINE HEREOF 30' TO A STAKE FOR SW/C HEREOF; TH E'LY DIRECTION AT RIGHT ANGLE TO W LINE HEREOF, AND PARALLEL WITH & 30' FROM N LINE HEREOF, 70' TO A STAKE FOR SE/C HEREOF; TH N'LY AT RIGHT ANGLE TO S LINE HEREOF TO POB, & CONTAINING 21 SQUARE FT M/L.

1990/10/12

EXHIBIT A - PART II (PIPELINES)
CASS COUNTY, NEBRASKA

LINE NO	LINE NAME	LINE DESCRIPTION	STARTING TRACT	ENDING TRACT	APPROX STARTING POINT IN COUNTY	APPROX ENDING POINT IN COUNTY
NEB 403-1	EAGLE BRANCH LINE	2" LINE FROM SIDE VALVE ON 20" LINE NEM 501-2, TO AND INCLUDING INLET VALVE AT TBS, ALL IN SEC 20-T10N-R98E, CASS COUNTY (0.018 MILES)	NEB 403-1-001	**	SE/4 NE/4 SEC 20-T10N-R9E	**
NEB 446-1	GREENWOOD BRANCH LINE	2" LINE FROM SIDE VALVE ON 20" LINE NEM 501-2 AND FROM SIDE VALVE ON 20": LINE NEM 501-1 IN SEC 3-T11N-R8E LANCASTER COUNTY TO AND INCLUDING INLET VALVE AT TBS IN SEC 5-T11N-9E, CASS COUNTY (3.945 MILES)	NEB 446-1-009	NEB 446-1-010	SW/4 SW/4 & SE/4 SW/4 SEC 31-T12N-R9E	NE/4 NE/4, NW/4 NE/4, NE/4 NW/4 SEC 6-T11N-R9E & LOT 15 IN SW/4 SE/4 SEC 31-T12N-R9E
NEB 462-1	MYNARD FACILITIES	(TEST FACILITIES IN SEC 35-T12N-R13E, CASS COUNTY)	**	**	**	**
NEB 472-1	ELMWOOD BRANCH LINE	2" LINE FROM 2" SIDE VALVE ON 24" LINE NEM 401-1 TO AND INCLUDING INLET VALVE AT TBS, ALL IN SEC 9-T10N-R10E, CASS COUNTY (0.133 MILES)	NEB 472-1-001	**	E/2 SW/4 SEC 7 & S/2 NW/4 SEC 9-T10N-R10E	**
NEB 473-1	MURDOCK BRANCH LINE	2" LINE FROM 2" SIDE VALVE ON 24" LINE NEM 401-1 TO AND INCLUDING INLET VALVE AT TBS, ALL IN SEC 23-T11N-R10E, CASS COUNTY (1.977 MILES)	NEB 473-1-001	NEB 473-1-005	W/2 SE/4 SEC 23-T11N-R10E	NE/4 SEC 15, IN T11N-R10E LYING SE'LY OF CRI&PP RR ROW
NEB 474-1	WEeping WATER BRANCH LINE	2" LINE FROM 2" SIDE VALVE ON 24" LINE NEM 401-1 AND FROM 2" SIDE VALVE ON 24" LINE NEM 401-2 IN SEC 22 TO AND INCLUDING INLET VALVE AT TBS IN SEC 35-T11N-R11E, CASS COUNTY (2.767 MILES)	NEB 474-1-001	NEB 474-1-009	NW/4 NW/4 & LOT 1 OF SW/4 NW/4 SEC 23-T11N-R11E	NW/4 SEC 35 & S 10 ACS OF W/2 NE/4 SEC 35 & N 10 ACS OF W/2 SE/4 SEC 35-T11N-R11E
NEB 475-1	MANLEY BRANCH LINE	2" LINE FROM 2" SIDE VALVE ON 24" LINE NEM 401-1 IN SEC 22 TO AND INCLUDING INLET VALVE AT TBS IN SEC 15-T11N-R11E,	NEB 475-1-001	**	LOTS 11 & 13 IN SE/4 SEC 15-T11N-R11E	**

1990/10/12

EXHIBIT A - PART II (PIPELINES)
CASS COUNTY, NEBRASKA

LINE NO	LINE NAME	LINE DESCRIPTION	STARTING TRACT	ENDING TRACT	APPROX STARTING POINT IN COUNTY	APPROX ENDING POINT IN COUNTY
NEB 475-1	MANLEY BRANCH LINE	CASS COUNTY (0.390 MILES)				
NEB 477-1	ASHGROVE LINE AND CEMENT COMPANY AND LOUISVILLE BRANCH LINE	8" LINE FROM 8" SIDE VALVE ON 24" LINE NEB 401-1 AND 4" LINE FROM 6" SIDE VALVE ON 24" LINE NEB 401-2 IN SEC 17-T11N-R12E TO AND INCLUDING INLET VALVE AT TBS #2, IN SEC 14-T12N-R11E, ALL IN CASS COUNTY (4" - 0.531 MILES; 8" - 6.394 MILES).	NEB 477-1-001	NEB 477-1-021	SW/4 SEC 17-T11N-R12E	ROW WHOSE C/L IS DESC'D AS BEG 39' N OF PT ON S LINE SEC 14-T12N-R11E 1,319' E OF SW/C; TH W PARALLEL THERETO 628'; TH N 45 DGS 00 MINS W 46.; TH N 692.2'; TH NW'LY 448.7' TO PT 350.5' E OF W LINE OF SD SEC FROM PT THEREON 1,052.3' N OF SW/C; TH NE'LY TO METER STATION
NEB 479-1	PLATTSMOUTH BRANCH LINE	4" LINE FROM 4" SIDE VALVE ON 24" LINE NEM 401-1 IN SEC 20 AND FROM 2" BLOCK VALVE ON 26" LINE NEM 401-2 IN SEC 19 TO AND INCLUDING INLET VALVE AT TBS, IN SEC 19-T12N-R14E, CASS COUNTY (0.251 MILES)	NEB 479-1-001	NEB 479-1-002	LOTS 120 SEC 19 & LOT 6 SEC 20-T12N-R14E	LOT 110 (NE/4 NE/4) SEC 19 & LOTS 1 & 37 (NW/4 NW/4) SEC 20-T12N-R14E
NEB 480-1	SOUTH OMAHA BRANCH LINE	8", 12", 16", 18" AND 20" LINE FROM 12" SIDE VALVE ON 24" NEM 401-1 AND FROM 4" SIDE VALVE ON 30" LINE NEM 401-2 (INCLUDING BY-PASS AND BLOW-OFF ASS EMBLY FROM 4" SIDE VALVE ON 24" LINE TO 12" LINE) IN SEC 35-T12N-R13E, CASS CO., TO N PROP LINE AT OMAHA TBS IN SEC 21-T14N-R13E, SARPY CO., AND FROM TBS TO CIT YLIMITS (8"-0.008 MI; 12"-0.366 MI; 16"-2.864 MI; 18"-11.339 MI; 20"-0.697 MI)	NEB 480-1-001	NEB 480-1-010	N/2 NW/4 SEC 35-T12N-R13E	E/2 SEC 27-T13N-R13E, S & E OF RR
NEB 487-1	OMAHA BRANCH LINE - SECOND LINE	12" AND 16" LINE FROM 12" SIDE VALVE ON LINE NEM 401-1 AND NEM 401-2 IN SEC 5-T11N-R13E, CASS COUNTY TO INLET VALVE AT OMAHA TBS IN SEC 34-T15N-R12E,	NEB 487-1-001	NEB 487-1-021.5	SE/4 SEC 32-T12N-R13E	SW/4 SW/4 SEC 25-T13N-R12E

EXHIBIT A - PART II (PIPELINES)
CASS COUNTY, NEBRASKA

1990/10/12

LINE NO	LINE NAME	LINE DESCRIPTION	STARTING TRACT	ENDING TRACT	APPROX STARTING POINT IN COUNTY	APPROX ENDING POINT IN COUNTY
NEB 487-1	OMAHA BRANCH LINE -	DOUGLAS COUNTY (12" - 0.022 MILES; 16" - 20.537 MILES)				
NEB 493-1	OMAHA BRANCH LINE - THIRD LINE	16" LINE FROM 16" SIDE VALVE ON 24" LINE NEM 401-2 AND FROM 12" VALVE ON 24" MAIN LINE VALVE ON 24" LINE NEM 401-1 IN SEC 21-T11N-R11E, CASS COUNTY, TO AND INCLUDING INLET VALVE AT TBS IN SEC 32-T16N-R12E, DOUGLAS COUNTY (33.192 MILES)	NEB 493-1-001	NEB 493-1-024	S/2 SE/4 SEC 16 & NE/4 SEC 21-T11N-R11E	PART OF NE/4 NE/4 SEC 21 LYING N OF THE CB&Q RR CO. ROW; & GOV'T LOT 5 SEC 16, ALL IN T12N-R11E
NEB 514-1	LINCOLN BRANCH LINE - FIRST LINE	12" AND 16" LINE FROM THE PALMYRA COMPRESSOR STATION YARD IN OTOE COUNTY TO AND INCLUDING INLET VALVE AT TBS, IN SEC 27-T10N-R7E IN LANCASTER COUNTY. ALSO INCLUDES 12" SIDE VALVE ON LINE NEM 501-1 IN SEC 22-T10N-R8E, LANCASTER COUNTY (12" - 13.968 MILES; 16" - 0.185 MILES)	NEB 514-1-013	NEB 514-1-020	SE/4 & E/2 SW/4 SEC 33-T10N-R9E	NW/4 SEC 31-T10N-R9E
NEB 990-7	MYNARD	(SEE NEB 462-1)	**	**	**	**
NEM 401-1	KANSAS-NEBRASKA STATE LINE TO THE MISSOURI RIVER AT PLATTSMOUTH - FIRST LINE	8" AND 24" LINE FROM KANSAS-NEBRASKA STATE LINE TO AND INCLUDING 24" MOTORIZED VALVE AT THE WEST END OF BRIDGE ACROSS THE MISSOURI RIVER AT PLATTSMOUTH (8" - 0.021 MILES; 24" - 94.690 MILES)	NEM 401-1-166	NEM 401-1-257	S/2 SE/4 SEC 31-T10N-R10E	PART OF LOT 9 IN SE/4 NW/4 LYING E OF MP RR CO., EXCEPT 22' OFF S END; & LOT 10 IN SE/4 NW/4, EXCEPT .42 CHAINS OFF S END, SEC 35-T12N-R13E
NEM 401-2	KANSAS-NEBRASKA STATE LINE TO THE MISSOURI RIVER AT PLATTSMOUTH - SECOND LINE	24" AND 26" LINE FROM KANSAS-NEBRASKA STATE LINE TO MISSOURI RIVER AT PLATTSMOUTH (INCLUDES ALL TIE-OVER LINES) (24" - 89.904 MILES; 26" - 4.140 MILES)	NEM 401-2-134	NEM 401-2-402	W/2 SW/4 SEC 29-T10N-R10E	SUB LOT 1 OF LOT 115 IN NE/4 NE/4 SEC 19-T12N-R14E

485

EXHIBIT A - PART II (PIPELINES)
CASS COUNTY, NEBRASKA

1990/10/12

<u>LINE NO</u>	<u>LINE NAME</u>	<u>LINE DESCRIPTION</u>	<u>STARTING TRACT</u>	<u>ENDING TRACT</u>	<u>APPROX STARTING POINT IN COUNTY</u>	<u>APPROX ENDING POINT IN COUNTY</u>
NEM 401-3	KANSAS-NEBRASKA STATE LINE TO THE MISSOURI RIVER AT PLATTSMOUTH - THIRD LINE	26" AND 30" LINE FROM KANSAS-NEBRASKA STATE LINE TO MISSOURI RIVER AT PLATTSMOUTH (INCLUDES ALL TIE-OVER LINES) (26" - 61.065 MILES; 30" - 33.499 MILES)	NEM 401-3-311	NEM 401-3-403	SE/4 & S/2 NE/4 SEC 31-T10N-R10E	SUB-LOT 1 OF LOT 115 (NE/4 NE/4) SEC 19-T12N-R14E
NEM 401-4	KANSAS-NEBRASKA STATE LINE TO THE MISSOURI RIVER AT PLATTSMOUTH - FOURTH LINE	30" LINE PARALLELING NEM 401-3 (INCLUDES ALL TIE-OVER LINES) (94.349 MILES)	NEM 401-4-312	NEM 401-4-402	SW/4 SEC 32-T10N-R10E	LOT 26 IN NE/4 NE/4 SEC 19-T12N-R14E
NEM 501-1	PALMYRA TO SIOUX CITY REGULATOR STATION - FIRST LINE	8", 16", 18" AND 20" LINE FROM 20" SIDE VALVE ON 24" MAIN LINE NEM 401-1 AT PALMYRA COMPRESSOR STATION IN SEC 14-T9N-R9E, OTOE COUNTY, TO AND INCLUDING 12" INLET VALVE AT SIOUX CITY REGULATOR STATION IN SEC 33-T29N-R9E, DAKOTA COUNTY (8" - 0.446 MILES; 16" - 79.751 MILES; 18" - 1.060 MILES; 20" - 44.212 MILES)	**	**	**	**
NEM 501-2	PALMYRA TO SIOUX CITY - SECOND LINE	LOOP LINE PARALLELING MAIN LINE NEM 501-1 (INCLUDES ALL TIE-OVER LINES) (18" - 80.745 MILES; 20" - 42.165 MILES; 24" - 0.048 MILES)	NEM 501-2-007	NEM 501-2-030	SW/4 SEC 35-T10N-R9E	NW/4 NW/4 SEC 6-T10N-R9E
NEM 501-3	PALMYRA TO SIOUX CITY - THIRD LINE	24" LINE PARALLELING MAIN LINE NEM 501-2 INCLUDING ALL TIE-OVER LINES (123.819 MILES)	NEM 501-3-007	NEM 501-3-031	SW/4 SEC 35-T10N-R9E	NW/4 NW/4 SEC 6-T10N-R9E
NER 601-1	MAIN LINE ACROSS THE MISSOURI RIVER AT PLATTSMOUTH (NEBRASKA PORTION) (FOR IOWA	24" LINE ON HIGHWAY TOLL BRIDGE FROM 24" MOTORIZED VALVE AT WEST END OF BRIDGE IN NEBRASKA TO 24" MOTORIZED VALVE AT EAST END OF BRIDGE IN IOWA ACROSS THE	**	**	**	**

EXHIBIT A - PART II (PIPELINES)
CASS COUNTY, NEBRASKA

1990/10/12

<u>LINE NO</u>	<u>LINE NAME</u>	<u>LINE DESCRIPTION</u>	<u>STARTING TRACT</u>	<u>ENDING TRACT</u>	<u>APPROX STARTING POINT IN COUNTY</u>	<u>APPROX ENDING POINT IN COUNTY</u>
NER 601-1	PORTION SEE LINE IAR-601-1)	MISSOURI RIVER AT PLATTSMOUTH (0.124 MILES)				
NER 601-2	MAIN LINE ACROSS THE MISSOURI RIVER AT PLATTSMOUTH (NEBRASKA PORTION) (FOR IOWA PORTION SEE LINE IAR-601-2)	(FORMERLY A 20" LINE WHICH WAS TRANSFERRED TO LINE NER 601-4) 30" LINE FROM 26" X 30" REDUCER ON 26" LINE NEM 401-2 IN SEC 20-T12N-R14E, CASS COUNTY, NEBRASKA TO A POINT ON 30" LINE IAM 604-2 IN SEC 26-T72N-R44E, MILLS COUNTY, IOWA (0.171 MILES)	**	**	**	**
NER 601-3	MAIN LINE ACROSS THE MISSOURI RIVER AT PLATTSMOUTH (NEBRASKA PORTION) (FOR IOWA PORTION SEE LINE IAR-601-3)	30" LINE FROM A POINT ON 30" LINE NEM 401-3 IN SEC 20-T12N-R14E, CASS COUNTY, NEBRASKA, TO A POINT ON 30" LINE IAM 604-3 IN SEC 26-T72N-R44E, MILLS COUNTY, IOWA (0.463 MILES)	**	**	**	**
NER 601-4	MAIN LINE ACROSS THE MISSOURI RIVER AT PLATTSMOUTH (NEBRASKA PORTION) (FOR IOWA PORTION SEE LINE IAR-601-4)	2-20" LINES FROM SIDE VALVE ON 30" LINE NEM 401-4 IN SEC 20-T12N -R14E, CASS COUNTY, NEBRASKA, TO A PT ON 30" LINE IAM 604-4 IN SEC 26-T72N-R44E, MILLS COUNTY, IOWA (0.301 MILES)	**	**	**	**

EXHIBIT A - PART III (EASEMENTS)
CASS COUNTY, NEBRASKA

REF NO.	NNG NO.	P/L NO.	TYPE	GRANTOR	GRANTEE	INSTR DATE	FILE DATE	BOOK	PAGE	FILE	DESCRIPTION	WIDTH
1008297		NEB 473-1-002	EASEMENT	WENDT, AUGUST, AND MYRTLE WENDT		04/23/46	07/26/46	Y MISC	465		NE/4 & S/2 NW/4 & S/2 N/2 NW/4 SEC 23-T11N-R10E	
1008298		NEB 473-1-003	EASEMENT	WENDT, LOUIE F., AND AUGUST WENDT		04/23/46	07/26/46	Y MISC	466		N/2 N/2 NW/4 SEC 23 & SW/4 SEC 14-T11N-R10E	
1008299		NEB 473-1-004	EASEMENT	SCHEWE, PAUL, AND CARLISTIA SCHEWE		04/27/46	07/26/46	Y MISC	467		NW/4 SEC 14-T11N-R10E	
1008300		NEB 473-1-005	EASEMENT	MILLER, OTTO H., AND MARTHA MILLER		04/24/46	07/26/46	Y MISC	468		NE/4 SEC 15, IN T11N-R10E LYING SE'LY OF CRI&PP RR ROW	
1008315		NEB 474-1-001	EASEMENT	STANDER, JOHN A., AND LILLIAN H. STANDER		08/16/51	09/11/51	004 MISC	147		NW/4 NW/4 & LOT 1 OF SW/4 NW/4 SEC 23-T11N-R11E	
1008317		NEB 474-1-003	EASEMENT	SPANGLER, NANCY, AND WILLIAM SPANGLER		07/10/31	07/15/31	Y MISC	176		NW/4 SW/4 SEC 23-T11N-R11E	
1008318		NEB 474-1-004	EASEMENT	SPANGLER, WILLIAM, AND NANCY SPANGLER		07/10/31	07/15/31	Y MISC	177		SW/4 SW/4 SEC 23-T11N-R11E	
1008319		NEB 474-1-005	EASEMENT	WILES, J. LESLIE, AND ELLEN L. WILES		07/10/31	07/15/31	Y MISC	178		SE/4 SW/4 SEC 23 & NE/4 NW/4 SEC 26-T11N-R11E; SE/4 NW/4, NE/4 SW/4 & NW/4 NW/4 SEC 26-T11N-R11E	
1008322		NEB 474-1-007	EASEMENT	EHLERS, LOUIS F., AND HATTIE EHLERS		07/11/31	07/15/31	Y MISC	180		W/2 SE/4 SEC 26-T11N-R11E	
1008323		NEB 474-1-007	EASEMENT	NEBRASKA STATE BANK OF WEEPING WATER, NEBRASKA		01/07/33	02/10/33	Y MISC	259		W/2 SE/4 SEC 26-T11N-R11E	
1008324		NEB 474-1-007	EASEMENT	STUBBENDECK, DICK		01/07/33	02/10/33	Y MISC	258		W/2 SE/4 SEC 26-T11N-R11E	

EXHIBIT A - PART III (EASEMENTS)
CASS COUNTY, NEBRASKA

REF NO.	NNG NO.	P/L NO.	TYPE	GRANTOR	GRANTEE	INSTR DATE	FILE DATE	BOOK	PAGE	FILE	DESCRIPTION	WIDTH
1008325		NEB 474-1-008	EASEMENT	BEEMAN, ANNA N. TREAT, AND S. A. BEEMAN		07/11/31	07/18/31	Y MISC	182		NW/4 NE/4 & LOT 4 IN SW/4 NE/4 SEC 35-T11N-R11E	
1008326		NEB 474-1-009	EASEMENT	POOL, CLARENCE E., AND MARY LUETA POOL		07/11/31	07/15/31	Y MISC	181		NW/4 SEC 35 & S 10 ACS OF W/2 NE/4 SEC 35 & N 10 ACS OF W/2 SE/4 SEC 35-T11N-R11E	
1008333		NEB 475-1-001	EASEMENT	MASSEY, WILLIE J.		05/22/39	05/25/39	W MISC	496		LOTS 11 & 13 IN SE/4 SEC 15-T11N-R11E	
1008334		NEB 475-1-001	EASEMENT	SNAVELY, CORA DELL, AND E. F. SNAVELY		05/22/39	05/25/39	W MISC	496		LOTS 11 & 13 IN SE/4 SEC 15-T11N-R11E	
1008416		NEB 477-1-021	EASEMENT	ASH GROVE LIME AND PORTLAND CEMENT CO.		02/10/31	02/24/31	Y MISC	148		ROW WHOSE C/L IS DESC'D AS BEG 39' N OF PT ON S LINE SEC 14-T12N-R11E, 1,319' E OF SW/C; TH W PARALLEL THERE TO 628'; TH N 45 DGS 00 MINS W 46'; TH N 692.2'; TH NW'LY 448.7' TO PT 350.5' E OF W LINE OF SD SEC FROM PT THEREON 1,052.3' N OF SW/C; TH NE'LY TO METER STATION	
1008421		NEB 477-1-005	EASEMENT	STANDER, AUGUST		06/10/31	03/25/32	Y MISC	255		NE/4 SEC 7-T11N-R12E	
1008422		NEB 477-1-006	CONDEMNATION ORDER	CHRISTMAN, PHILIP, CHRISTINA CHRISTMAN, MAGGIE GOBELMAN, PETER SPANGLER, ELIZABETH SPANGLER, JOHN SPANGLER, FRANK SPANGLER, LAURA SPANGLER, CHRISTOPHER SPANGLER, BLANCHE SPANGLER, PHILIP SPANGLER, FLORENCE SPANGLER, FRED SPANGLER,	MISSOURI VALLEY PIPE LINE CO.	06/16/31				5 - NO. 8545	E/2 SW/4 & SE/4 SEC 6-T11N-R12E	

6-3-7

EXHIBIT A - PART III (EASEMENTS)
CASS COUNTY, NEBRASKA

REF. NO.	NNG NO.	P/L NO.	TYPE	GRANTOR	GRANTEE	INSTR. DATE	FILE DATE	BOOK	PAGE	FILE	DESCRIPTION	WIDTH
1008422				DORA SPANGLER, ELIZABETH HITES AND DENT HITES, ET AL.								
1008423		NEB 480-1-003A	EASEMENT	MAGGIE RAGOSS, AND HENRY H. RAGOSS, ET UX.		11/10/30	12/10/30	Y MISC	105		E/2 NW/4 SEC 6-T11N-R12E	
1008424		NEB 477-1-008	EASEMENT	SPANGLER, JOHN C.		06/10/31	03/25/32	Y MISC	254		NE/4 SEC 36-T12N-R11E & W/2 NW/4 & E/2 NW/4 SEC 6-T11N-R12E	
1008425		NEB 477-1-009	EASEMENT	OSSENKOP, EDWARD H., AND ANNA OSSENKOP		11/10/30	12/10/30	Y MISC	102		SW/4 SEC 31-T12N-R12E	
1008426		NEB 477-1-009	EASEMENT	OSSENKOP, ETHEL L.		02/02/32	02/15/32	Y MISC	243		SW/4 SW/4 SEC 31-T12N-R12E	
1008427		NEB 477-1-010	AGREEMENT	OSSENKOP, HENRY C., AND LILLIE OSSENKOP	MISSOURI VALLEY PIPE LINE CO.	11/15/30	03/25/32	Y MISC	253		E/2 SE/4 SEC 36-T12N-R11E	
1008428		NEB 477-1-010	EASEMENT	OSSENKOP, HENRY C., AND LILLIE OSSENKOP		06/10/31	03/25/32	Y MISC	253		E/2 SE/4 SEC 36-T12N-R11E	
1008429		NEB 477-1-011	EASEMENT	HEIM, C. E., AND CARRIE HEIM		11/15/30	12/10/30	Y MISC	100		SE/4 SEC 25-T12N-R11E	
1008430		NEB 477-1-012	EASEMENT	SCHOEMAN, AMELIA		11/12/30	12/10/30	Y MISC	097		E/2 SW/4 SEC 25-T12N-R11E	
1008431		NEB 477-1-013	EASEMENT	SCHOEMAN, A. A., AND EMMA SCHOEMAN		11/13/30	12/10/30	Y MISC	099		W/2 SW/4 SEC 25-T12N-R11E	
1008432		NEB 477-1-014	EASEMENT	GROUP, JOHN, AND MARY A. GROUP		11/10/30	12/10/30	Y MISC	101		W/2 NW/4 SEC 25 & E/2 NE/4 SEC 26-T12N-R11E	

0477

EXHIBIT A - PART III (EASEMENTS)
CASS COUNTY, NEBRASKA

REF NO.	MNG NO.	P/L NO.	TYPE	GRANTOR	GRANTEE	INSTR DATE	FILE DATE	BOOK	PAGE	FILE	DESCRIPTION	WIDTH
1008433		NEB 477-1-015	EASEMENT	LITZ, NETTIE		12/23/30	01/08/31	Y MISC	108		S/2 SE/4 SEC 23-T12N-R11E	
1008434		NEB 477-1-016	CONDEMNATION ORDER	HOME STATE BANK CORP., AND WILLIAM NORTH	MISSOURI VALLEY PIPE LINE CO.	12/29/30	12/29/30	015	140		NE/4 SE/4 SEC 23-T12N-R11E	
1008435		NEB 477-1-017	CONDEMNATION ORDER	RICHEY, CHARLES A., MAY E. RICHEY, LAWRENCE TWISS AND WILLIAM WORTH	MISSOURI VALLEY PIPE LINE CO.	12/29/30	12/29/30	015	138		E 30 ACS OF NW/4 SE/4 SEC 23-T12N-R11E	
1008436		NEB 477-1-018	CONDEMNATION ORDER	HEIER, WALTER, ALTA HEIER, AARON SCHLIEFERT, BERTHA SCHLIEFERT, FREDERICK SCHLIEFERT AND MELVIN SCHLIEFERT	MISSOURI VALLEY PIPE LINE CO.	06/10/31			124	5 - NO. 8544	S/2 NE/4 SEC 23-T12N-R11E	
1008437		NEB 477-1-019	EASEMENT	NATIONAL STONE CO.		02/10/31	02/24/31	Y MISC	147		ROW WHOSE C/L IS DESC'D AS BEG ON N & S C/L OF SEC 23-T12N-R11E, AT A PT 23' S OF STONE MARKING NW/C OF NE/4 SEC 23, TH SE'LY 12.8' TO A PT 32' S OF N LINE OF SD SEC & 9' E OF N & S C/L THEREOF; TH S & PARALLEL TO N & S C/L OF SD SEC 1,288' N/L TO S LINE OF N/2 NE/4 SEC 23-T12N-R11E	
1008466		NEB 480-1-001	EASEMENT	LONG, SILAS, AND IDA A. LONG		07/07/30	07/30/30	Y MISC	042		N/2 NW/4 SEC 35-T12N-R13E	
1008467		NEB 480-1-002	EASEMENT	WILES, CASH L., AND OLIVE M. WILES		01/19/32	01/23/32	Y MISC	239		S/2 SW/4 SEC 26-T12N-R13E, LYING W OF COUNTY ROAD	
1008468		NEB 480-1-003	EASEMENT	HALL, NEIL W., AND MARGUERITE METZGER HALL		12/17/73	08/29/75	017 MISC	553		LOT 12 IN NE/4 SW/4 & LOT 13 IN SE/4 NW/4 SEC 26-T12N-R13E	

AP

EXHIBIT A - PART III (EASEMENTS)
CASS COUNTY, NEBRASKA

REF NO.	NNG NO.	P/L NO.	TYPE	GRANTOR	GRANTEE	INSTR DATE	FILE DATE	BOOK	PAGE	FILE	DESCRIPTION	WIDTH
1008469		NEB 480-1-003A	EASEMENT	WILES, STEPHEN GLENN, AND OPAL B. WILES		02/19/58	05/28/58	006 MISC	113		S/2 SW/4 SEC 23 & N/2 NW/4 SEC 26-T12N-R13E	
1008471		NEB 480-1-004A	EASEMENT	WILES, JAMES ELBERT, AND OGLA OPAL WILES		01/05/50	03/03/50	Y MISC	671		W/2 SE/4, W/2 E/2 SE/4, E/2 NE/4 SE/4 LYING N & W OF RR ROW SEC 23-T12N-R13E	
1008472		NEB 480-1-004A	EASEMENT	WILES, JOSEPH MYRON, AND JENNIE L. WILES		03/03/58	05/20/58	006 MISC	112		NW/4 & N/2 SW/4 SEC 23-T12N-R13E	
1008473		NEB 480-1-005	EASEMENT	ALTSCHAFFL, JOHN, AND HELEN ALTSCHAFFL		09/29/50	09/29/50	004 MISC	085		W/2 SW/4 NE/4 SEC 14-T12N-R13E	
1008475		NEB 480-1-005A	EASEMENT	HOWE, ROBERT L., ELIZABETH HOWE, MARY KAY WATERMAN, VERNON L. WATERMAN AND ELLA M. WILES		09/15/58	09/30/58	007 MISC	086		SE/4 SW/4 SEC 14-T12N-R13E	
1008476		NEB 480-1-005B	EASEMENT	WILES, CASH L., AND OLIVE M. WILES		02/14/58	05/20/58	006 MISC	110		NE/4 SW/4 & N/2 SE/4 SEC 14-T12N-R24E	
1008477		NEB 480-1-005C	EASEMENT	LUTZ, EDWARD J., AND ALICE MARY LUTZ		10/03/57	05/20/58	006 MISC	108		E/2 NW/4 SEC 14 & SE/4 SW/4 SEC 11-T12N-R13E	
1008478		NEB 480-1-006	EASEMENT	PATTON, RAY, AND MARY J. PATTON		10/25/50	12/01/50	004 MISC	090		LOT 30 & W/2 W/2 LOT 8 IN NE/4 SE/4, W/2 OF LOT 7 IN NE/4 SE/4 & NW/4 SE/4 SEC 11-T12N-R13E	
1008479		NEB 480-1-006A	EASEMENT	STULL, ARCHIE		02/12/58	05/20/58	006 MISC	107		E/2 NW/4 & NE/4 SW/4 SEC 11-T12N-R13E	
1008481		NEB 480-1-008	EASEMENT	STANDER, GEORGE		01/20/32	01/22/32	Y MISC	237		E/2 SEC 34-T13N-R13E	
1008483		NEB 480-1-009	EASEMENT	MERRITT, GERALD, FAYNE		12/16/31	01/11/32	Y	235		GOV'T LOT 5 SEC 34-T13N-R13E	

EXHIBIT A - PART III (EASEMENTS)
CASS COUNTY, NEBRASKA

REF NO.	NING NO.	P/L NO.	TYPE	GRANTOR	GRANTEE	INSTR DATE	FILE DATE	BOOK	PAGE	FILE	DESCRIPTION	WIDTH
1008483				MERRITT, HARRIETT I. MERRITT, ROGER L. MERRITT, GRACE E. MERRITT, HARRY DANIEL MERRITT AND MABEL MERRITT								
								MISC				
1008486		NEB 480-1-010	EASEMENT	RICHEY LYMAN SAND AND GRAVEL CO.		12/11/31	06/08/40	001	401		E/2 SEC 27-T13N-R13E, S & E OF RR	33 FT
								MISC				
1008708		NEB 487-1-002	EASEMENT	KRAEGER, ALBAERT H., AND BERNICE KRAEGER		02/24/51	09/06/51	004	126		S/2 NE/4 SEC 32-T12N-R13E	
								MISC				
1008709		NEB 487-1-003	EASEMENT	JANNEY, EVERETT R., MARY JANNEY, MATILDA J. WETENKAMP, CHARLES ARTHUR WETENKAMP, NELLIE WETENKAMP, GLENN WILLIAM WETENKAMP AND AGNES WETENKAMP		02/20/51	09/06/51	004	128		N/2 NE/4 SEC 32-T12N-R13E	
								MISC				
1008710		NEB 487-1-003	EASEMENT	WETENKAMP, ALBERT ELMER, AND AMELIA WETENKAMP		05/21/51	09/06/51	004	129		N/2 NE/4 SEC 32-T12N-R13E	
								MISC				
1008711		NEB 487-1-004	EASEMENT	NIELSEN, HARRY, AND LILLIAN A. NIELSEN		02/19/51	09/06/51	004	131		SE/4 SEC 29-T12N-R13E	
								MISC				
1008712		NEB 487-1-005	EASEMENT	HESTER, LORAN E., EVELYN H. HESTER, BLANCHE MEISINGER, HAMILTON V. MEISINGER, MARY H. MEISINGER AND GLADYS OFE		02/21/51	09/06/51	004	132		S/2 SW/4 & S/2 N/2 SW/4 SEC 29-T12N-R13E	
								MISC				
1008713		NEB 487-1-006	EASEMENT	MEISINGER, ED G., AND ALVENA MEISINGER		02/22/51	09/06/51	004	134		N/2 N/2 SW/4, S/2 NW/4, NE/4 NW/4 & E/2 NW/4 NW/4 SEC 29-T12N-R13E	
								MISC				

EXHIBIT A - PART III (EASEMENTS)
CASS COUNTY, NEBRASKA

REF NO.	NNG NO.	P/L NO.	TYPE	GRANTOR	GRANTEE	INSTR DATE	FILE DATE	BOOK	PAGE	FILE	DESCRIPTION	WIDTH
1008714		NEB 487-1-008	EASEMENT	MEISINGER, HUGO, AND DORA MEISINGER		01/23/51	09/06/51	004 MISC	135		SW/4 SEC 20 & SE/4 SEC 19-T12N-R13E	
1008716		NEB 487-1-009	EASEMENT	MEISINGER, CATHERINE, EDGAR F. MEISINGER, E. HELEN MEISINGER, ADELIA MEISINGER, VERNER A. MEISINGER, PEARL MARGARET MEISINGER, VICTOR P. MEISINGER, LESTER W. MEISINGER AND MARIE MEISINGER		05/02/51	09/06/51	004 MISC	136		NE/4 SEC 19-T12N-R13E	
1008718		NEB 487-1-010	EASEMENT	KINTZ, KATHERINE		02/16/51	09/06/51	004 MISC	138		W/2 SE/4 SEC 18-T12N-R13E	
1008720		NEB 487-1-012	EASEMENT	WEHRBEIN, JOHN F., AND CLARA WEHRBEIN		05/04/51	09/06/51	004 MISC	139		N/2 & W/2 SW/4 SEC 18-T12N-R13E	
1008721		NEB 487-1-013	EASEMENT	HALMES, JOHN N., THERESE A. HALMES AND WILLIAM R. HALMES		02/13/51	09/06/51	004 MISC	140		SE/4 SW/4, W/2 SW/4, NE/4 SW/4 & NW/4 SE/4 & W/2 SW/4 SE/4, ALL IN SEC 7-T12N-R13E	
1008722		NEB 487-1-014	EASEMENT	BORN, PHILLIP J., GRACE BORN, OTTO E. PETEREIT AND AGNES T. PETEREIT		02/12/51	09/06/51	004 MISC	142		W/2 NW/4 SEC 7 & W/2 SW/4 SEC 6-T12N-R13E	
1008723		NEB 487-1-015	EASEMENT	HENNINGS, ORDELL L., WILMA MAY TRITSCH HENNINGS AND LENA TRITSCH	NORTHERN NATURAL GAS CO.	02/24/51	09/06/51	004 MISC	143		E/2 NE/4 SEC 12-T12N-R12E	
1008724		NEB 487-1-016	EASEMENT	PARKENING, FRANK A., AND ANNA LOUISE PARKENING		02/14/51	09/06/51	004 MISC	144		S/2 SE/4 SEC 1-T12N-R12E	

EXHIBIT A - PART III (EASEMENTS)
CASS COUNTY, NEBRASKA

REF NO.	NNG NO.	P/L NO.	TYPE	GRANTOR	GRANTEE	INSTR DATE	FILE DATE	BOOK	PAGE	FILE	DESCRIPTION	WIDTH
1008725		NEB 487-1-017	EASEMENT	SCHMIDT, EMIL F., DOROTHEA M. SCHMIDT, FRITZ U. SIEMONEIT AND ANNA M. SIEMONEIT		02/13/51	09/06/51	004 MISC	146		N/2 SE/4 SEC 1-T12N-R12E; NW/4 NW/4 SEC 6-T12N-R13E	
1008726		NEB 487-1-018	EASEMENT	HILFIKER, JULIUS		02/14/51	09/06/51	004 MISC	148		NE/4 SEC 1-T12N-R12E	
1008727		NEB 487-1-019	EASEMENT	BORN, PHILLIP J., GRACE A. BORN, OTTO E. PETEREIT AND AGNES T. PETEREIT		12/21/50	02/10/51	004 MISC	097		S/2 SE/4 & LOTS 7 & 9 IN SW/4 SEC 36-T13N-R12E	
1008728		NEB 487-1-020	EASEMENT	KEIL, AUGUST, AND LOUISE S. KEIL		12/21/50	02/10/51	004 MISC	099		LOTS 6 & 8 IN S/2 SW/4, N/2 SW/4; LOTS 12 & 13 IN S/2 NW/4 SEC 36-T13N-R12E	
1008730		NEB 487-1-021	EASEMENT	STOEHR, LEONARD C., AND ELLEN NORA STOEHR		12/27/50	02/10/51	004 MISC	098		N/2 NW/4, LOT 4 & LOT 3 IN N/2 NW/4 SEC 36-T13N-R12E	
1008731		NEB 487-1-021.5	EASEMENT	MEANS, W. W., AND BEATRICE G. MEANS		12/27/50	02/10/51	004 MISC	096		SW/4 SW/4 SEC 25-T13N-R12E	
1009016		NEB 493-1-001	EASEMENT	BERGMANN, ROSALIA		02/09/62	03/22/62	008 MISC	191		S/2 SE/4 SEC 16 & NE/4 SEC 21-T11N-R11E	
1009017		NEB 493-1-002	EASEMENT	SCHLIEFERT, CHRIS, AND OLGA SCHLIEFERT		01/30/62	03/22/62	008 MISC	190		N/2 SE/4 & W/2 NE/4 SEC 16-T11N-R11E	
1009019		NEB 493-1-004	EASEMENT	GLASSHOFF, RUSSELL, AND ROSE GLASSHOFF		01/30/62	03/22/62	008 MISC	018		SE/4 SEC 9-T11N-R11E	
1009020		NEB 493-1-005	EASEMENT	VOGLER, HENRY		01/30/62	03/14/62	008 MISC	176		SE/4 SEC 4 & S/2 NE/4 SEC 9-T11N-R11E	
1009021		NEB 493-1-006	EASEMENT	VOGLER, HAROLD, AND KATHRYN		03/07/62	04/17/62	008	237		N/2 NE/4 SEC 9-T11N-R11E	

56h

EXHIBIT A - PART III (EASEMENTS)
CASS COUNTY, NEBRASKA

REF NO.	NNG NO.	P/L NO.	TYPE	GRANTOR	GRANTEE	INSTR DATE	FILE DATE	BOOK	PAGE	FILE	DESCRIPTION	WIDTH
1009021				VOGLER				MISC				
1009022		NEB 493-1-006.5	EASEMENT	VOGLER, CARL, AND GERTRUDE VOGLER		03/22/62	04/17/62	008 MISC	235		SE/4 NW/4 & SW/4 NE/4 SEC 4-T11N-R11E	
1009023		NEB 493-1-007	EASEMENT	VOGLER, ALVIN, AND CLARA VOGLER		03/09/62	04/17/62	008 MISC	234		NE/4 NW/4 & NW/4 NE/4 SEC 4-T11N-R11E	
1009026		NEB 493-1-009	EASEMENT	FOX, EDA E., AND PAUL J. FOX		02/06/62	04/17/62	008 MISC	232		S/2 NW/4 SEC 34 & N 35 ACS OF E/2 SE/4 SEC 33-T12N-R11E	
1009027		NEB 493-1-009.5	EASEMENT	VOGLER, GEORGE, JR., AND ALBERTENA VOGLER		03/07/62	04/17/62	008 MISC	231		W/2 SE/4 SEC 33-T12N-R11E	
1009028		NEB 493-1-010	EASEMENT	VOGLER, LEONARD, AND DOROTHY VOGLER		03/07/62	04/17/62	008 MISC	229		S/2 NE/4 SEC 33-T12N-R11E	
1009029		NEB 493-1-011	EASEMENT	TLUSTOS, DON, AND ESTHER TLUSTOS		02/03/62	03/22/62	008 MISC	187		NE/4 NE/4 SEC 33 & N/2 NW/4 SEC 34-T12N-R11E	
1009030		NEB 493-1-012	EASEMENT	LEFLER, JOHN W., AND ALICE E. LEFLER		02/05/62	03/22/62	008 MISC	185		SE/4 SEC 28 & NW/4 NE/4 SEC 33-T12N-R11E	
1009032		NEB 493-1-013	EASEMENT	ASMUSSEN, HILARY, AND EVELYN ASMUSSEN		02/06/62	03/22/62	008 MISC	183		ALL OF SW/4 W OF HWY #50 SEC 27-T12N-R11E	
1009035		NEB 493-1-016	EASEMENT	SMITH, JAMES A., AND BEULAH B. SMITH		02/06/62	03/22/62	004 MISC	182		NW/4 SEC 27-T12N-R11E	
1009036		NEB 493-1-017	EASEMENT	ALBERT, EARL F., AND RUTH L. ALBERT		03/19/62	04/17/62	008 MISC	228		SW/4 SEC 22-T12N-R11E	
1009038		NEB 493-1-019	EASEMENT	ASH GROVE LIME AND PORTLAND CEMENT CO.		04/10/62	06/07/62	008 MISC	309		S/2 SW/4 NW/4 SEC 22-T12N-R11E	

EXHIBIT A - PART III (EASEMENTS)
CASS COUNTY, NEBRASKA

REF. NO.	NMG NO.	P/L NO.	TYPE	GRANTOR	GRANTEE	INSTR DATE	FILE DATE	BOOK	PAGE	FILE	DESCRIPTION	WIDTH
1009040		NEB 493-1-021	EASEMENT	BECK, ERNEST A., AND MAGGIE L. BECK		02/07/62	05/10/62	008 MISC	266		S/2 NE/4 & N/2 SE/4, EXCEPT 20 ACS ADJ TO & E OF ROAD ALONG S LINE OF SD N/2 SE/4, ALL IN SEC 21-T12N-R11E	
1009042		NEB 493-1-022	EASEMENT	PLACEK, ALLAN, AND ESTHER J. PLACEK		06/27/62	07/17/62	008 MISC	340		NW/4 NE/4 SEC 21-T12N-R11E, EXCEPT SW/4 SE/4 SEC 16-T12N-R11E, TOGETHER WITH ACCRETIONS S OF PLATTE RIVER	
1009043		NEB 493-1-023	EASEMENT	VOTAVA, JOSEPH T., AND LOUISE VOTAVA		04/10/62	07/24/62	008 MISC	353		NE/4 NE/4 S OF CB&Q RR ROW IN SEC 21-T12N-R11E	
1009044		NEB 493-1-024	EASEMENT	NEBRASKA GAME, FORESTATION AND PARKS COMMISSION		07/12/62	08/28/62	008 MISC	398		PART OF NE/4 NE/4 SEC 21 LYING N OF THE CB&Q RR CO. ROW; & GOV'T LOT 5 SEC 16, ALL IN T12N-R11E	100 FT
1015178	01490	NEM 501-2	EASEMENT GRANT	CHICAGO, ROCK ISLAND & PACIFIC RAILROAD CO.	NORTHERN NATURAL GAS CO.	05/14/84	04/23/86	033 MISC	278	312	RR ROW NW/4 SEC 6-T10N-R9E, 4.6 MI W OF ALVO, NEBRASKA	
1015187	02029	NEM 401-2 & IAM 604-2	PERMIT	U. S. ARMY CORPS OF ENGINEERS	NORTHERN NATURAL GAS CO.	06/23/50					MISSOURI RIVER SEC 26-T72N-R44W, MILLS COUNTY, IA, SEC 17-T12N-R14E, CASS COUNTY, NE	
1015200	02433		EASEMENT	STANDER, JOHN A.	NORTHERN NATURAL GAS CO.	10/28/37					TRACT 42' X 7' OUT OF SW/4 SEC 14-T12N-R11E	
1015202	02490		AGREEMENT	LYMAN-RICHEY SAND AND GRAVEL CORP.	NORTHERN NATURAL GAS CO.	08/09/51	12/14/51	004 MISC	175		LOTS 3 & 4 IN N/2 NW/4 SEC 36-T13N-R12E	
1015203		NEB 487-1	EASEMENT	MEISINGER, HUGO, AND DORA MEISINGER	NORTHERN NATURAL GAS CO.	11/05/51		004 MISC	178		SW/4 SEC 20 & SE/4 SEC 19-T12N-R13E	
1015257	03792	NER 601-3	APPROVAL OF LOCATION AND PLAN OF	U. S. ARMY CORPS OF ENGINEERS	NORTHERN NATURAL GAS CO.	07/02/54					ROW FOR P/L BRIDGE ACROSS MISSOURI RIVER AT PLATTSMOUTH, CASS COUNTY, NE & MILLS COUNTY, IA	

624

EXHIBIT A - PART III (EASEMENTS)
CASS COUNTY, NEBRASKA

REF. NO.	NNG NO.	P/L NO.	TYPE	GRANTOR	GRANTEE	INSTR DATE	FILE DATE	BOOK	PAGE	FILE	DESCRIPTION	WIDTH
1015257	03792		BRIDGE									
1015264	04251	NEM 401-2	EASEMENT	POLLOCK, T. H.	NORTHERN NATURAL GAS CO.	04/23/53		004	249		NW/4 SEC 20-T12N-R14E	
1015265	04251	NEM 401-2	ROADWAY EASEMENT	HULL, ELDON E., AND MARIE E. HULL	NORTHERN NATURAL GAS CO.	10/31/53		004	318		LOT 26 & SUB-LOT 1 OF LOT 115 BOTH IN NE/4 NE/4 SEC 19-T12N-R14E	
1015266	04251	NEM 401-2	ROADWAY EASEMENT	POLLOCK, T. H.	NORTHERN NATURAL GAS CO.	11/05/53		004	319		LOT 1 & LOT 6 IN W/2 NW/4 SEC 20-T12N-R14E	
1015278	07124	NEB 480-1	EASEMENT	STANDER, HUGH L., AND INA F. STANDER	NORTHERN NATURAL GAS CO.	08/01/62	08/27/62	008	392		PART OF SE/4 LYING S OF CB&Q RR ROW SEC 34-T13N-R13E	
1015279	07124	NEB 480-1	EASEMENT	STARKJOHN, WILLIAM T., AND ELLA M. STARKJOHN	NORTHERN NATURAL GAS CO.	08/01/62	08/27/62	008	393		LOT 12, W & S OF RR, IN SW/4 SW/4 & SUBLOT 1 OF LOT 13, W & S OF RR, IN SE/4 SW/4 SEC 35-T13N-R13E	
1015280	07125		EASEMENT	STALEY, HERMAN M., AND VIOLA F. STALEY	NORTHERN NATURAL GAS CO.	08/02/62	08/27/62	008	390		SW/4 SEC 31-T11N-R11E	
1015284		NEM 401-2, NEM 401-3	EASEMENT	WHITFIELD, FLOYD	NORTHERN NATURAL GAS CO.	02/25/63	03/18/63	008	491		S/2 SE/4 SEC 31-T11N-R11E	
1015286	07898	NEM 401-1	CATHODIC PROTECTION CONTRACT	BRAKHAGE, FRANCES G., AND JESSE A. BRAKHAGE	NORTHERN NATURAL GAS CO.	04/15/65	04/30/65	009	372		W/2 NW/4 SEC 21-T10W-R10E	
1015287	07899	NEM 401-1	CATHODIC PROTECTION CONTRACT	VON SPRECKELSEN, WILLIAM, AND ELSIE VON SPRECKELSEN	NORTHERN NATURAL GAS CO.	04/14/65	04/30/65	009	372		W/2 NE/4 SEC 26-T11N-R10E	
1015288	07900	NEM 401-1	CATHODIC PROTECTION	SEIKER, ALBERT W., AND BARBARA SEIKER	NORTHERN NATURAL GAS CO.	04/15/65	04/30/65	009	371		SE/4 SEC 4-T10W-R10E	

497

EXHIBIT A - PART III (EASEMENTS)
CASS COUNTY, NEBRASKA

REF. NO.	NNG NO.	P/L NO.	TYPE	GRANTOR	GRANTEE	INSTR DATE	FILE DATE	BOOK	PAGE	FILE	DESCRIPTION	WIDTH
1015288	07900		CONTRACT									
1015289	07902	NEM 501-1	EASEMENT	HOFMANN, VERN, EDITH HOFMANN, GEORGE HOFMANN AND LOUISE HOFMANN	NORTHERN NATURAL GAS CO.	04/15/65	04/30/65	009 MISC	368		S/2 SW/4 SEC 31-T10N-R9E	
1015293	08026	NEM 401-1	CATHODIC PROTECTION CONTRACT	WILES, GEORGE P., VIOLIA WILES, PEARL J. WILES, VIRGIL E. WILES AND VIRGIE WILES	NORTHERN NATURAL GAS CO.	08/02/65	08/19/65	009 MISC	450		E/2 SE/4 SEC 8-T11N-R12E	
1015294	08036	NEM 401-1	CATHODIC PROTECTION CONTRACT	CASS COUNTY, NEBRASKA	NORTHERN NATURAL GAS CO.	08/17/65	09/09/65	009 MISC	473		NW/4 SEC 6-T11N-R13E	
1015315	09286	NEM 401-1	CATHODIC PROTECTION CONTRACT	CASS COUNTY, NEBRASKA	NORTHERN NATURAL GAS CO.	09/05/67	09/28/67	010 MISC	377		NW/4 SEC 11-T11N-R12E	
1015321	09719	NEM 401-1	CATHODIC PROTECTION CONTRACT	CASS COUNTY, NEBRASKA	NORTHERN NATURAL GAS CO.	08/20/68	09/11/68	010 MISC	608		SW/4 SEC 34-T12N-R13E	
1015323	09768	NEM 501-3	EASEMENT GRANT	CHICAGO, ROCK ISLAND & PACIFIC RAILROAD CO.	NORTHERN NATURAL GAS CO.	05/14/84	04/23/86	033 MISC	287 313		RR ROW AT MP 547+1209', ENG STATION 28893+39', IN NW/4 SEC 6-T10N-R9E, 3.2 MI W OF ALVO, NEBRASKA	
1015329	11640	NEM 401-1, NEM 401-2, NEM 401-3, NEM 401-4	PIPELINE EASEMENT	BURLINGTON NORTHERN, INC.	NORTHERN NATURAL GAS CO.	09/12/78	10/18/78	021 MISC	293 189		RR ROW NW/4 NW/4 SEC 20-T12N-R14E	
1015337	13129	NEM 401-1	EASEMENT	BECK, HARRY	NORTHERN NATURAL GAS CO.	04/26/89	05/19/89	037 MISC	194		SE/4 SEC 13-T11N-R11E	

EXHIBIT A - PART III (EASEMENTS)
CASS COUNTY, NEBRASKA

REF NO.	NNG NO.	P/L NO.	TYPE	GRANTOR	GRANTEE	INSTR DATE	FILE DATE	BOOK	PAGE	FILE	DESCRIPTION	WIDTH
1015338	13214	NEB 480-1	REGULATING AND MEASURING STATION EASEMENT	RHODEN, RUTH E., AND SHRADER G. RHODEN	NORTHERN NATURAL GAS CO.	11/13/89	12/04/89	038 MISC	022		LOT 24 IN SE/C OF SE/4 SEC 14-T13N-R13E	10 FT
2011338	02029	NEM 401-2 IAM 604-2	PERMIT	U. S. ARMY CORPS OF ENGINEERS	NORTHERN NATURAL GAS CO.	06/23/50					MISSOURI RIVER SUBMARINE CROSSING SEC 17-T12N-R14E	
3002888		NEB 446-1-009	EASEMENT	MAROLF, WALTER O., AND HELEN E. MAROLF		01/24/67	05/08/67	010 MISC	258		SW/4 SW/4 & SE/4 SW/4 SEC 31-T12N-R9E	60 FT
3002889		NEB 446-1-010	EASEMENT	DOWD, EDWARD, AND MAMIE DOWD		02/22/67	05/08/67	010 MISC	260		NE/4 NE/4, NW/4 NE/4, NE/4 NW/4 SEC 6-T11N-R9E & LOT 15 IN SW/4 SE/4 SEC 31-T12N-R9E	60 FT
3017570		NEM 401-2-312	EASEMENT	KUNZ, MARY K., AND L. H. KUNZ		02/18/49	06/21/49	Y MISC	602		SW/4 SEC 32-T10N-R10E	
3017579		NEM 401-2-321, NEM 401-3-319	EASEMENT	BORNEMEIER, HENRY E., AND GLADYS K. BORNEMEIER		02/18/49	06/21/49	Y MISC	603		S/2 NW/4 & SW/4 SEC 21 & E/2 SW/4 NW/4 & SE/4 NW/4 & W/2 NE/4 SEC 15-T10N-R10E	
3017581		NEM 401-2-323	EASEMENT	CLEMENTS, IDA MINNIE, AND B. I. CLEMENTS		02/23/49	06/21/49	Y MISC	604		NW/4 NE/4 SEC 21-T10N-R10E	
3017582		NEM 401-2-324	EASEMENT	BROCKMAN, JOSEPHINE, AND EVERETT BROCKMAN		02/18/49	06/21/49	Y MISC	605		SE/4 SEC 16-T10N-R10E	
3017584		NEM 401-2-325	EASEMENT	ENGELKING, FRITZ, AND DORA ELLEN ENGELKING		02/21/49	06/21/49	Y MISC	606		N/2 NW/4 SW/4 & SW/4 NW/4 SW/4 SEC 15-T10N-R10E	
3017585		NEM 401-3-323, NEM 401-2-326	EASEMENT	DILGER, VELMA, AND GEORGE F. DILGER		02/25/49	06/21/49	Y MISC	607		E/2 NE/4 SEC 15-T10N-R10E	

EXHIBIT A - PART III (EASEMENTS)
CASS COUNTY, NEBRASKA

REF NO.	NNG NO.	P/L NO.	TYPE	GRANTOR	GRANTEE	INSTR DATE	FILE DATE	BOOK	PAGE	FILE	DESCRIPTION	WIDTH
3017586		NEM 401-2-327	EASEMENT	CLAPP, WILLARD, AND DORIS CLAPP		02/19/49	06/21/49	Y MISC	608		SE/4 SE/4 SEC 10-T10N-R10E	
3017587		NEM 401-2-328	EASEMENT	STEGE, LUCY F., AND OTTO P. STEGE		02/22/49	06/21/49	Y MISC	609		SW/4 SEC 11-T10N-R10E	
3017588		NEM 401-2-329	EASEMENT	BUTTERY, JOHN J.		03/31/49	06/21/49	Y MISC	610		N/2 SE/4 & S/2 NE/4 SEC 11-T10N-R10E	
3017589		NEM 401-2-330, NEM 401-3-332	EASEMENT	HILL, LOWELL V., AND CLARA M. HILL		02/18/49	06/21/49	Y MISC	611		S/2 NW/4 SEC 12-T10N-R10E	
3017590		NEM 401-2-331	EASEMENT	PRATT, FRED W., AND SADIE PRATT		02/18/49	06/21/49	Y MISC	612		N/2 NW/4 SEC 12-T10N-R10E	
3017591		NEM 401-2-332	EASEMENT	WEISHEIT, FREDERICK, AND SELMA WEISHEIT		02/18/49	06/21/49	Y MISC	613		S/2 SW/4 SEC 1-T10N-R10E	
3017592		NEM 401-2-333	EASEMENT	MOOMEY, GRACE		03/23/49	06/21/49	Y MISC	614		SE/4 SEC 1-T10N-R10E	
3017593		NEM 401-2-334	EASEMENT	STRAUB, WILLIAM E., AND MARGARET STRAUB		04/05/49	06/21/49	Y MISC	615		NW SQ AC OUT OF NW/4 SW/4 SEC 6-T10N-R11E	
3017594		NEM 401-2-335, NEM 401-3-337	EASEMENT	VOGT, WILLIAM H., AND MARTHA M. VOGT		02/21/49	06/21/49	Y MISC	616		NW/4 SEC 6-T10N-R11E	
3017595		NEM 401-2-336, NEM 401-3-338	EASEMENT	HOHMAN, HANERY J., AND PHILOMENA HOHMAN		02/21/49	06/21/49	Y MISC	617		NE/4 SEC 6-T10N-R11E	
3017596		NEM 401-2-337	EASEMENT	JOHNSON, EUNICE RUHGA, CLARA RUHGA, DORIS RUHGA, HENRY J. RUHGA, MABEL RUHGA, JOANN WALCOTT AND		02/23/49	06/21/49	Y MISC	618		SW/4 SE/4 & S/2 NE/4 SE/4 SEC 31-T11N-R11E	

EXHIBIT A - PART III (EASEMENTS)
CASS COUNTY, NEBRASKA

REF NO.	NNG NO.	P/L NO.	TYPE	GRANTOR	GRANTEE	INSTR DATE	FILE DATE	BOOK	PAGE	FILE	DESCRIPTION	WIDTH
3017596				WARREN WALCOTT								
3017597		NEM 401-2-338	EASEMENT	BECK, JOHN W., EMILY M. BECK, KNUD JENSEN AND AGNES AUGUSTA JENSEN		02/21/49	06/21/49	Y MISC	620		SE/4 SE/4 SEC 31-T11N-R11E	
3017598		NEM 401-2-339	EASEMENT	COLBERT, SAMUEL EUGENE, AND ALCINDA COLBERT		03/01/49	06/21/49	Y MISC	621		N/2 NE/4 SE/4 SEC 31-T11N-R11E	
3017599		NEM 401-2-340, NEM 401-3-340	EASEMENT	MUELLER, CAROLINE		02/23/49	06/21/49	Y MISC	622		SW/4 SEC 32-T11N-R11E, EXC 1 AC IN SW/4 SW/4 FOR SCHOOL	
3017600		NEM 401-2-341	EASEMENT	WILES, DONALD A., AND BERNICE PEARL WILES		03/01/49	06/21/49	Y MISC	623		W/2 NE/4 & NW/4 SEC 32-T11N-R11E	
3017602		NEM 401-2-342	EASEMENT	DOMINGO, FRANK J., AND MILDRED DOMINGO		02/23/49	06/21/49	Y MISC	624		SW/4 SE/4 SEC 29-T11N-R11E LYING S OF MO PAC RR ROW	
3017603		NEM 401-2-343	EASEMENT	COOPER, BOB C., HAZEL D. COOPER, JIM B. COOPER AND LILLIAN F. COOPER		03/21/49	06/21/49	Y MISC	625		N/2 SE/4 & LOTS 7 & 8 IN SE/4 SE/4 & LOT 5 IN SW/4 SE/4 & LOT 3 IN SE/4 SW/4, ALL IN SEC 29-T11N-R11E	
3017604		NEM 401-2-344	EASEMENT	NEILSEN, CARTER, AND LOLA MAE NEILSEN		03/02/49	06/21/49	Y MISC	626		W/2 SW/4 SEC 28-T11N-R11E	
3017605		NEM 401-2-345	EASEMENT	MURDOCK, EARL, AND MARTHA K. MURDOCK		12/10/58	12/27/58	007 MISC	135		NW/4 SEC 28-T11N-R11E	
3017607		NEM 401-2-347, NEM 401-3-347	EASEMENT	BRECKENRIDGE, NANCY E.		03/01/49	06/21/49	Y MISC	628		SE/4 SEC 21-T11N-R11E	
3017608		NEM 401-2-348	EASEMENT	BERGMANN, FRANK J., AND ROSALIE BERGMANN		03/23/49	06/21/49	Y MISC	629		SE/4 NE/4 SEC 21-T11N-R11E	

EXHIBIT A - PART III (EASEMENTS)
CASS COUNTY, NEBRASKA

REF. NO.	NMG NO.	P/L NO.	TYPE	GRANTOR	GRANTEE	INSTR DATE	FILE DATE	BOOK	PAGE	FILE	DESCRIPTION	WIDTH
3017609		NEM 401-2-349	EASEMENT	SEIKER, BARBARA M., AND ALBERT W. SEIKER		02/25/49	06/21/49	Y MISC	630		NW/4 SEC 22-T11N-R11E	
3017610		NEM 401-2-350	EASEMENT	SHEEHAN, WILLIAM, SR., AND MARGARET B. SHEEHAN		03/01/49	06/21/49	Y MISC	631		S/2 NE/4 & E/2 SE/4 SEC 22-T11N-R11E, EXCEPT MO PAC RR ROW	
3017611		NEM 401-2-350	EASEMENT	SHEEHAN, WILLIAM, SR., AND MARGARET B. SHEEHAN		03/01/49	06/21/49	Y MISC	632		SE/4 NW/4 & LOT 3 IN SW/4 NW/4 & LOT 4 IN NE/4 NW/4, ALL IN SEC 23-T11N-R11E	
3017613		NEM 401-2-351, NEM 401-3-351	EASEMENT	WOLPERT, JOSEPH		03/10/49	06/21/49	Y MISC	633		N/2 SE/4 & S/2 NE/4 SEC 23-T11N-R11E	
3017615		NEM 401-2-352	EASEMENT	WILES, J. L., AND ELLEN L. WILES		03/11/49	06/21/49	Y MISC	634		NW/4 SEC 24-T11N-R11E	
3017616		NEM 401-2-353	EASEMENT	CRITCHFIELD, L. D., AND ALICE L. CRITCHFIELD		03/17/49	06/21/49	Y MISC	635		N/2 NE/4 SEC 24-T11N-R11E	
3017618		NEM 401-2-354	EASEMENT	WILES, THOMAS STERLING, AND JICIE FERN WILES		03/01/49	06/21/49	Y MISC	636		SE/4 SEC 13-T11N-R11E	
3017619		NEM 401-2-355	EASEMENT	TOWLE, ELLA M.		03/31/49	06/21/49	Y MISC	637		S/2 SW/4 & W 2.75 ACS OF S/2 SE/4 SEC 18-T11N-R12E	
3017620		NEM 401-2-356	EASEMENT	WYLES, MONROE, AND MYRTLE WYLES		05/10/49	06/21/49	Y MISC	638		N/2 SE/4 SEC 18-T11N-R12E	
3017621		NEM 401-2-357	EASEMENT	LAKE, FLORENCE V.		03/21/49	06/21/49	Y MISC	639		E 77 1/4 ACS OF N/2 SE/4 SEC 18-T11N-R12E	
3017622		NEM 401-2-358, NEM 401-3-360	EASEMENT	WILES, RAY C., AND FLOY M. WILES		03/19/49	06/21/49	Y MISC	640		SW/4 SEC 17-T11N-R12E	
3017623		NEM 401-2-359	EASEMENT	KNABE, JOHN S., AND ANNA M.		03/11/49	06/21/49	Y	641		NW/4 SEC 17-T11N-R12E	

EXHIBIT A - PART III (EASEMENTS)
CASS COUNTY, NEBRASKA

REF. NO.	NNG NO.	P/L NO.	TYPE	GRANTOR	GRANTEE	INSTR DATE	FILE DATE	BOOK	PAGE	FILE	DESCRIPTION	WIDTH
3017623				KNABE				MISC				
3017625		NEM 401-2-361, NEM 401-3-363	EASEMENT	HARPER, NINA E., GEORGE H. WALKER AND GLADYS WALKER		03/25/49	06/21/49	Y MISC	642		NW/4 SEC 16-T11N-R12E	
3017626		NEM 401-2-362, NEM 401-3-363	EASEMENT	WALKER, GEORGE H., AND GLADYS WALKER		03/25/49	06/21/49	Y MISC	643		NE/4 SEC 16-T11N-R12E	
3017630		NEM 401-2-366	EASEMENT	KNABE, HARRY M., AND FERN M. KNABE		04/07/49	06/21/49	Y MISC	644		SW/4 SEC 11-T11N-R12E	
3017633		NEM 401-2-369	EASEMENT	HILD, HENRY, AND VIVIAN L. HILD		04/07/49	06/21/49	Y MISC	645		NW/4 SEC 12-T11N-R12E	
3017634		NEM 401-2-370	EASEMENT	BRECHT, JOHN		04/26/49	06/21/49	Y MISC	646		SE/4 SEC 1-T11N-R12E, W/2 SW/4 SEC 6-T11N-R13E	
3017635		NEM 401-2-371	EASEMENT	TOPLIFF, FRANK F., FERN L. TOPLIFF AND SCHOOL DISTRICT NO. 25		10/03/45	10/13/45	Y MISC	423		NW/4 SEC 6-T11N-R13E	
3017636		NEM 401-2-371	EASEMENT	TOPLIFF, FRANK F., AND FERN TOPLIFF		04/01/49	06/21/49	Y MISC	647		NW/4 SEC 6-T11N-R13E	
3017637		NEM 401-2-372, NEM 401-4-375	EASEMENT	NOLTE, WILLIAM F., AND NETTIE NOLTE		03/08/49	06/21/49	Y MISC	648		N/2 SE/4 & S/2 NE/4 SEC 6-T11N-R13E	
3017638		NEM 401-2-373	EASEMENT	VALLERY, GRACE		04/02/49	06/21/49	Y MISC	649		S/2 NW/4 SEC 5-T11N-R13E	
3017639		NEM 401-2-374	EASEMENT	CARRITHERS, MARTHA VALLERY, AND HAROLD CARRITHERS		04/18/49	06/21/49	Y MISC	650		N/2 NW/4 SEC 5-T11N-R13E	
3017650		NEM 401-2-383,	EASEMENT	LONG, STELLA E., FERN Z.		01/20/50	05/20/50	Y	697		E/2 NW/4 SEC 35-T12N-R13E, E OF RR,	

EXHIBIT A - PART III (EASEMENTS)
CASS COUNTY, NEBRASKA

REF NO.	NNG NO.	P/L NO.	TYPE	GRANTOR	GRANTEE	INSTR DATE	FILE DATE	BOOK	PAGE	FILE	DESCRIPTION	WIDTH
3017650		NEM 401-4-384		WILSON AND THURMAN WILSON				MISC			EXC A TRACT COMM AT SE/C OF NW/4 SEC 35; TH N ON QTR SEC LINE 19' 9"; TH NW'LY 80 RODS OR MORE TO PT ON 1/8TH SEC LINE; TH S 22' TO S LINE OF SD QTR SEC; TH E TO POB	
3017653		NEM 401-2-358	EASEMENT	SPANGLER, NELLIE, RICHARD E. SPANGLER AND MARJORIE ANN SPANGLER		04/27/50	06/03/50	004 MISC	002		LOT 3 IN NW/4 NE/4 & E/2 NE/4 SEC 35-T12N-R13E	
3017655		NEM 401-2-387	EASEMENT	WILES, JAMES ELBERT, AND OLGA WILES		01/05/50	05/20/50	Y MISC	696		SW/4, S/2 NW/4, NW/4 SE/4 & LOT 4 IN SW/4 NE/4 SEC 25-T12N-R13E	
3017657		NEM 401-2-388, NEM 401-4-388, NEM 401-3-390	EASEMENT	COOK, RAYMOND C., AND LENORA COOK		01/06/50	05/20/50	Y MISC	695		SE/4 NE/4 SEC 25-T12N-R13E	
3017658		NEM 401-2-389, NEM 401-4-389, NEM 401-3-391	EASEMENT	VORSE, G. A., AND MAE VORSE		01/06/50	05/20/50	Y MISC	694		LOT 23, PORTER PLACE ADDITION TO CITY OF PLATTSMOUTH, IN SEC 25-T12N-R13E	
3017660		NEM 401-2-390, NEM 401-3-392, NEM 401-4-390	EASEMENT	HALEY, D. T.		01/05/50	05/20/50	Y MISC	693		LOT 22, PORTER PLACE ADDITION TO CITY OF PLATTSMOUTH, IN SEC 25-T12N-R13E, & SEC 30-T12N-R14E	
3017661		NEM 401-2-391, NEM 401-1-391, NEM 401-3-393	EASEMENT	HAMILTON, GARDNER H., AND LONA MAE HAMILTON		01/04/50	05/20/50	Y MISC	692		LOTS 21 & 25, PORTER PLACE ADDITION TO CITY OF PLATTSMOUTH, IN SEC 25-T12N-R13E & SEC 30-T12N-R14E	
3017667		NEM 401-2-393	EASEMENT	SUDDUTH, URA VIRGIL, AND ERIE SUDDUTH		01/05/50	05/20/50	Y MISC	691		LOTS 17, 18, 19 & 20 IN PORTER PLACE ADDITION TO CITY OF PLATTSMOUTH & LOT 10 IN NW/4 NW/4 SEC 30-T12N-R14E	
3017669		NEM 401-2-395,	EASEMENT	NEWBURN, CHARLES B., AND		01/05/50	05/20/50	Y	690		NW/4 NW/4 SEC 30 & SE/4 SW/4 & LOT 18	

EXHIBIT A - PART III (EASEMENTS)
CASS COUNTY, NEBRASKA

REF. NO.	NNG NO.	P/L NO.	TYPE	GRANTOR	GRANTEE	INSTR DATE	FILE DATE	BOOK	PAGE	FILE	DESCRIPTION	WIDTH
3017669		NEM 401-4-394, NEM 401-3-396		LOIS L. NEWBURN				MISC			IN SW/4 SE/4 SEC 19 & LOT 104 IN NW/4 SE/4 SEC 19 & LOT 17 IN NW/4 SE/4 & LOTS 102 & 103 IN NE/4 SW/4 SEC 19 & LOTS 81 TO 91 WISE ADDITION, ALL IN T12N-R14E	
3017670		NEM 401-2-396, NEM 401-4-396.5, NEM 401-3-397	EASEMENT	TOMASZEWSKI, FRANCES, JOHN TOMASZEWSKI, CLARA TOMASZEWSKI AND PETER TOMASZEWSKI		01/06/50	05/20/50	Y MISC	689		LOT 125 IN SW/4 NE/4 & LOT 106 IN NW/4 SE/4 SEC 19-T12N-R14E	
3017671		NEM 401-2-396	EASEMENT	TOMASZEWSKI, PETER, AND FRANCES TOMASZESKI		06/28/66	08/19/66	009 MISC	686		LOT 2 OF LOT 125 IN SW/4 NE/4 & LOT 106 IN NW/4 SE/4 SEC 19-T12N-R14E	
3017672		NEM 401-2-396	EASEMENT	TOMASZEWSKI, CLARA		01/09/67	01/24/67	010. MISC	101		LOT 2 OF LOT 125 IN SW/4 NE/4 & LOT 106 IN NW/4 SE/4 SEC 19-T12N-R14E	
3017673		NEM 401-2-397	EASEMENT	MULLER, ORVILLE, AND LYDIA MULLER		02/14/50	05/20/50	Y MISC	688		LOTS 126, 127, 128, & 136 IN SW/4 NE/4 SEC 19-T12N-R14E	
3017676		NEM 401-2-400	EASEMENT	POLLOCK, T. H.		02/13/50	05/20/50	Y MISC	687		LOT 110 IN NE/4 NE/4 SEC 19 & LOTS 1 & 37 IN NW/4 NW/4 SEC 20, ALL IN T12N-R14E	
3017678		NEM 401-2-401, 401-4-401	EASEMENT	CAMPBELL, IRA P., AND EMMA O. CAMPBELL		02/13/50	05/20/50	Y MISC	686		LOT 115 IN NE/4 NE/4 SEC 19-T12N-R14E	
3017679		NEM 401-2-402	EASEMENT	JASPER, ERNA A.		02/10/50	05/20/50	Y MISC	685		SUB LOT 1 OF LOT 115 IN NE/4 NE/4 SEC 19-T12N-R14E	
3017964		NEM 401-3-322	EASEMENT	ENGELKING, FRITZ, AND DORA ELLEN ENGELKING		06/20/53	07/22/53	004 MISC	269		NW/4 SW/4 SEC 15-T10N-R10E	
3017966		NEM 401-3-324	EASEMENT	STEGE, OTTO P., AND LUCY F.		06/24/53	07/22/53	004	271		NW/4 SEC 14-T10N-R10E	

EXHIBIT A - PART III (EASEMENTS)
CASS COUNTY, NEBRASKA

REF NO.	NNG NO.	P/L NO.	TYPE	GRANTOR	GRANTEE	INSTR DATE	FILE DATE	BOOK	PAGE	FILE	DESCRIPTION	WIDTH
3017966				STEGE				MISC				
3017967		NEM 401-3-325	EASEMENT	STEGE, MINNIE		06/17/53	07/22/53	004	272		W/2 NE/4 SEC 14; S/2 SE/4 SEC 11; W 20 ACS OF S/2 SE/4 & SE/4 SW/4 SEC 15; & W/2 NW/4 SEC 22, ALL IN T10N-R10E	
3017968		NEM 401-3-326	EASEMENT	SMILEY, WILLA M.		06/29/53	07/22/53	004	274		N/2 SW/4 SEC 12-T10N-R10E	
3017968 A		NEM 401-3-326	EASEMENT	INGERSOLL, VALENTINE, AND ARTHUR W. INGERSOLL		07/02/53	07/22/53	004	275		N/2 SW/4 SEC 12-T10N-R10E	
3017976		NEM 401-3-334	EASEMENT	PERKINS, MARGARET ELIZABETH, DWIGHT C. PERKINS, MARGARET ESTHER STRAUB AND WILLIAM E. STRAUB		06/23/53	07/22/53	004	276		NW/4 NE/4 SEC 12-T10N-R10E	
3017977		NEM 401-3-335	EASEMENT	MOOMEY, GRACE		06/20/53	07/22/53	004	278		SE/4 SEC 1-T10N-R10E	
3017978		NEM 401-3-336	EASEMENT	STRAUB, WILLIAM E., AND MARGARET ESTHER STRAUB		06/23/53	07/22/53	004	279		NW/4 SW/4 SEC 6-T10N-R11E	
3017983		NEM 401-3-341	EASEMENT	WILES, DONALD A., AND BERNICE P. WILES		06/19/53	07/22/53	004	281		NW/4 & W/2 NE/4 SEC 32-T11N-R11E	
3017988		NEM 401-3-346	EASEMENT	STANDER, ANDREW V., AND PAULINE STANDER		06/24/53	07/22/53	004	282		NE/4 SEC 28-T11N-R11E	
3017990		NEM 401-3-347.5	EASEMENT	LIVINGSTON, CYRUS, AND LOUISE A. LIVINGSTON		06/20/53	07/22/53	004	284		S/2 SW/4 SEC 22-T11N-R11E	
3017991		NEM 401-3-348	EASEMENT	RAU, WILLIAM J., AND		06/22/53	07/22/53	004	285		N/2 SW/4 SEC 22-T11N-R11E	

507

EXHIBIT A - PART III (EASEMENTS)
CASS COUNTY, NEBRASKA

REF NO.	NNG NO.	P/L NO.	TYPE	GRANTOR	GRANTEE	INSTR DATE	FILE DATE	BOOK	PAGE	FILE	DESCRIPTION	WIDTH
3017991				CECILIA RAU				MISC				
3017998		NEM 401-3-352	EASEMENT	WILES, J. LESLIE		06/12/53	07/22/53	004	287		NW/4 & NE/4 SW/4 SEC 24-T11N-R11E	
3018000		NEM 401-3-354	EASEMENT	CRITCHFIELD, LORENZO D., AND ALICE L. CRITCHFIELD		06/13/53	07/22/53	004	288		NE/4 SEC 24-T11N-R11E	
3018002		NEM 401-3-356	EASEMENT	GROESSER, ALVIN C., AND JEANETTE E. GROESSER		06/12/53	07/22/53	004	290		W/2 NW/4 SEC 19-T11N-R12E, EXCEPT TRACT BEG AT SE/C OF SD 80 ACS; TH N ON E LINE OF SD 80 ACS 132'; TH W 600'; TH S 132'; TH E ALONG S LINE OF SD 80 ACS 600' TO POB	
3018003		NEM 401-3-357	EASEMENT	WILES, RAY CORNELIUS, AND FLOY M. WILES		07/03/53	07/22/53	004	291		E/2 NW/4 SEC 19-T11N-R12E	
3018004		NEM 401-3-358	EASEMENT	WILES, ROY E., AND DELLA M. WILES		07/03/53	07/22/53	004	293		NE/4 SEC 19-T11N-R12E	
3018006		NEM 401-3-359	EASEMENT	BENDER, VIRGINIA A., AND E. J. BENDER		06/12/53	07/22/53	004	294		S/2 SE/4 SEC 18-T11N-R12E	
3018008		NEM 401-3-361	EASEMENT	WILES, MONROE, AND MYRTLE WILES		06/12/53	07/22/53	004	296		SE/4 SEC 17-T11N-R12E	
3018014		NEM 401-3-367	EASEMENT	KNABE, HARRY M., AND FERN M. KNABE		06/20/53	07/22/53	004	297		W 50 ACS OF SW/4 SEC 11-T11N-R12E	
3018017		NEM 401-3-370	EASEMENT	HILD, HENRY, AND VIVIAN L. HILD		06/12/53	07/22/53	004	299		NW/4 SEC 12-T11N-R12E	
3018018		NEM 401-3-371	EASEMENT	HEYN, HUGO, EST, DEC'D, HELEN LIVINGTON HEYN, EXEC		06/15/53	07/22/53	004	300		NE/4 SEC 12-T11N-R12E; W/2 NW/4 SEC 7-T11N-R13E	

507

EXHIBIT A - PART III (EASEMENTS)
CASS COUNTY, NEBRASKA

REF. NO.	NHG. NO.	P/L NO.	TYPE	GRANTOR	GRANTEE	INSTR DATE	FILE DATE	BOOK	PAGE	FILE	DESCRIPTION	WIDTH
3018020		NEM 401-3-373	EASEMENT	JENKINS, JAMES E., AND ELIZABETH C. JENKINS		06/11/53	07/22/53	004 MISC	301		LOTS 6, 8, 10, 11, & 16 IN NE/4 SW/4 & SE/4 SW/4 SEC 6; E/2 NW/4 SEC 7, ALL IN T11N-R13E	
3018021		NEM 401-3-374	EASEMENT	JENKINS, GEORGE D., ET UX.		06/26/53	07/22/53	004 MISC	303		S3/4 OF SE/4 SEC 6-T11N-R13E	
3018023		NEM 401-3-376, NEM 401-4-376	EASEMENT	VALLERY, GRACE		06/27/53	07/22/53	004 MISC	304		S/2 NW/4 SEC 5-T11N-R13E	
3018025		NEM 401-3-378	EASEMENT	WHISINAND, CARL V., AND ALMA E. WHISINAND		06/26/53	07/22/53	004 MISC	306		S/2 NW/4 & SW/4 SEC 4-T11N-R13E	
3018026		NEM 401-3-379	EASEMENT	COLE, SHERMAN W., DEC'D, EST, CARL J. SCHWEIDER, EXEC, MARJORY COLE, RICHARD O. COLE, ROBERTA COLE, WILLIS R. COLE AND STHER COLE		06/24/53	07/22/53	004 MISC	307		NE/4 & NW/4 SEC 3-T11N-R13E	
3018044		NEM 401-4-393, NEM 401-3-395	EASEMENT	WILSON, WILLIAM K., AND AGNES R. WILSON		07/18/53	08/15/53	004 MISC	309		PART OF FRL LOT 5 IN SW/4 SW/4 SEC 19-T12N-R14E	
3018238		NEM 401-4-314	EASEMENT	FERGUSON, CHARLES H.		06/14/61	08/10/61	007 MISC	545		E/2 SW/4 SEC 29; E/2 NW/4 SEC 32-T10N-R10E	
3018240		NEM 401-4-315.5	EASEMENT	HALL, WILLARD M., AND LILLIAN E. HALL		05/18/65	06/11/65	009 MISC	399		W 5 ACS OF NW/4 SE/4 SEC 29-T10N-R10E	
3018241		NEM 401-4-316	EASEMENT	HALL, MYRL P., INDIV AND GRDN OF GRACE HALL		05/18/65	06/11/65	009 MISC	400		NW/4 SE/4, EXCEPT W 5 ACS, IN SEC 29-T10N-R10E	
3018243		NEM 401-4-318	EASEMENT	BACKEMEYER, LAVINA H.		05/19/65	06/11/65	009 MISC	402		S/2 S/2 SW/4 SEC 21-T10N-R10E	

603

EXHIBIT A - PART III (EASEMENTS)
CASS COUNTY, NEBRASKA

REF NO.	MNG NO.	P/L NO.	TYPE	GRANTOR	GRANTEE	INSTR DATE	FILE DATE	BOOK	PAGE	FILE	DESCRIPTION	WIDTH
3018248		NEM 401-4-321	EASEMENT	CLEMENTS, G. L., AND MARIE E. CLEMENTS		06/04/65	06/22/65	009 MISC	415		NW/4 NE/4 SEC 21-T10N-R10E	
3018250		NEM 401-4-323	EASEMENT	ENGELKING, FRED W., AND DORA ELLEN ENGELKING		05/21/65	06/11/65	009 MISC	404		N/2 SW/4 SEC 15-T10N-R10E	
3018254		NEM 401-4-326	EASEMENT	HUDNALL, HAZEL F., THOMAS HUDNALL, CHARLES NICKEL, BARBARA NICKEL, OPAL OBERLE, GEORGE OBERLE AND LUCY STEGE		05/25/65	06/22/65	009 MISC	417		NW/4 SEC 14-T10N-R10E	
3018256		NEM 401-4-328	EASEMENT	EIDENMILLER, GLADYS G., AND GEORGE F. EIDENMILLER		07/01/65	08/12/65	009 MISC	446		SW/4 SW/4 SEC 12-T10N-R10E	
3018261		NEM 401-4-333	EASEMENT	MOONEY, GRACE		06/02/65	06/17/65	009 MISC	410		SE/4 SEC 1-T10N-R10E	
3018267		NEM 401-4-339	EASEMENT	WILES, BERNICE P.		05/20/65	06/11/65	009 MISC	405		NW/4 & W/2 NE/4 SEC 32-T11N-R11E	
3018271		NEM 401-4-343	EASEMENT	MURDOCH, MARTHA K., AND EARL C. MURDOCH		05/20/65	06/11/65	009 MISC	397		NW/4 SEC 28-T11N-R11E	
3018272		NEM 401-4-344	EASEMENT	STANDER, PAULINE M.		05/20/65	06/08/65	009 MISC	392		NE/4 SEC 28-T11N-R11E	
3018276		NEM 401-4-348	EASEMENT	PLUNKETT, VICTOR E., AND ETHEL M. PLUNKETT		07/19/65	09/01/65	009 MISC	465		W/2 SE/4 SEC 22-T11N-R11E	
3018278		NEM 401-4-350	EASEMENT	LIVINGSTON, CYRUS L., AND LOUISE A. LIVINGSTON		07/19/65	09/01/65	009 MISC	467		W/2 SW/4 SEC 23-T11N-R11E	
3018279		NEM 401-4-350.5	EASEMENT	RANNEY, LLOYD J., AND MARY		07/31/65	08/19/65	009	452		E/2 SW/4 SEC 23-T11N-R11E	

509

EXHIBIT A - PART III (EASEMENTS)
CASS COUNTY, NEBRASKA

REF NO.	NNG NO.	P/L NO.	TYPE	GRANTOR	GRANTEE	INSTR DATE	FILE DATE	BOOK	PAGE	FILE	DESCRIPTION	WIDTH
3018279				ELLEN RANNEY							MISC	
3018281		NEM 401-4-353	EASEMENT	DOMINGO, CLIFFORD E., MILDRED E. DOMINGO, MARY E. DOMINGO, WAYNE E. DOMINGO AND NAOMI DOMINGO		07/20/65	09/27/65	009	483		E/2 SW/4 SEC 24-T11N-R11E	
3018285		NEM 401-4-357	EASEMENT	WILES, ROY E., AND DELLA WILES		07/30/65	09/01/65	009	464		NE/4 SEC 19-T11N-R12E	
3018294		NEM 401-4-366	EASEMENT	KNABE, HARRY M., AND AMELIA M. KNABE		06/20/66	07/07/66	009	657		W 50 ACS OF SW/4 SEC 11-T11N-R12E	
3018307		NEM 401-4-379	EASEMENT	COLE, WILLIS R., AND ESTHER V. COLE		06/29/66	07/25/66	009	674		NE/4 SEC 4-T11N-R13E	
3018308		NEM 401-4-379.5	EASEMENT	COLE, RICHARD O., AND ROBERTA C. CDLE		06/29/66	07/25/66	009	673		NW/4 SEC 3-T11N-R13E	
3018311		NEM 401-4-382	EASEMENT	ROGERS, IRMA		06/17/66	07/07/66	009	659		NW/4 SW/4 SEC 35-T12N-R13E	
3018332		NEM 401-4-402	EASEMENT	HULL, MARIE E.		04/07/69	04/24/69	011	019		LOT 26 IN NE/4 NE/4 SEC 19-T12N-R14E	
3020245		NEM 401-1-166, NEM 401-2-311, NEM 401-3-311	EASEMENT	KUNZ, L. H., AND MARIE KUNZ		05/23/30	07/30/30	X	329		SE/4 & S/2 NE/4 SEC 31-T10N-R10E	
3020246		NEM 401-1-167, NEM 401-2-313, NEM 401-3-312	EASEMENT	KUNZ, D. C.		05/23/30	07/30/30	X	328		W/2 NW/4 SEC 32-T10N-R10E	
3020247		NEM 401-1-168	EASEMENT	MILLER, ALTON O., AND		06/25/30	07/30/30	X	327		W/2 SW/4 SEC 29-T10N-R10E	

EXHIBIT A - PART III (EASEMENTS)
CASS COUNTY, NEBRASKA

REF. NO.	NNG NO.	P/L NO.	TYPE	GRANTOR	GRANTEE	INSTR DATE	FILE DATE	BOOK	PAGE	FILE	DESCRIPTION	WIDTH
3020247				AUGUSTA MILLER				MISC				
3020248		NEM 401-1-169, NEM 401-2-315, NEM 401-3-314	EASEMENT	FERGUSON, A. M., AND ROSABELL FERGUSON		05/23/30	07/30/30	Y MISC	067		E/2 SW/4 SEC 29 & W/2 E/2 NW/4 SE/4 SEC 9-T10N-R10E	
3020249		NEM 401-1-169, NEM 401-2-315, NEM 401-3-314	EASEMENT	FERGUSON, CHARLES H.		04/10/31	04/20/31	Y MISC	169		E/2 SW/4 SEC 29-T10N-R10E	
3020250		NEM 401-1-170, NEM 401-2-316, N3M 401-3-315	EASEMENT	FLEISCHMAN, EDNA L., C. J. FLEISCHMAN, GEORGE E. MILLER, LULU MILLER, MARY MILLER, MELVIN A. MILLER AND MAMIE MILLER		05/27/30	07/30/30	X MISC	324		NW/4 SEC 29-T10N-R10E	
3020251		NEM 401-1-170, NEM 401-2-316, NEM 401-3-315	EASEMENT	WARREN, ROY H., AND MRS. R. H. WARREN		06/11/30	07/30/30	X MISC	325		NW/4 SEC 29-T10N-R10E	
3020252		NEM 401-1-170, NEM 401-2-316, NEM 401-3-315	EASEMENT	REEVE, RALPH R., AND MRS. RALPH R. REEVE		06/17/30	07/30/30	X MISC	326		NW/4 SEC 29-T10N-R10E	
3020253		NEM 401-1-171, NEM 401-2-317, NEM 401-2-319, NEM 401-3-316	EASEMENT	OEHLERKING, AUGUST H., AND BERTHA OEHLERKING		05/27/30	07/30/30	X MISC	323		NE/4 SEC 29 & E/2 SE/4 SEC 20-T10N-R10E	
3020255		NEM 401-1-172, NEM 401-2-318, NEM 401-3-317	EASEMENT	CREAMER, MINNIE B., FRED E. CREAMER, H. E. MCLAUGHLIN, LORENTINE E. MCLAUGHLIN, L. J. MCLAUGHLIN, STELLA MCLAUGHLIN, SOPHIA		05/22/30	07/30/30	X MISC	346		W/2 SE/4 SEC 20-T10N-R10E	

EXHIBIT A - PART III (EASEMENTS)
CASS COUNTY, NEBRASKA

REF NO.	NWG NO.	P/L NO.	TYPE	GRANTOR	GRANTEE	INSTR DATE	FILE DATE	BOOK	PAGE	FILE	DESCRIPTION	WIDTH
3020255				MCLAUGHLIN, ANNA B. ROGGE AND J. H. ROGGE								
3020256		NEM 401-1-173, NEM 401-2-320, NEM 401-3-318	EASEMENT	TURNER, O. S.		05/24/30	07/30/30	X MISC	345		SE/4 NE/4 SEC 20-T10N-R10E	
3020257		NEM 401-1-174	EASEMENT	TURNER, J. L., AND MARY TURNER		05/22/30	07/30/30	X MISC	343		N/2 NE/4 SEC 20-T10N-R10E	
3020258		NEM 401-1-175, NEM 401-2-322, NEM 401-3-320	EASEMENT	BROCKMAN, MINNIE		05/23/30	07/30/30	X MISC	342		S/2 SW/4 SEC 16 & N/2 NW/4 SEC 21-T10N-R10E	
3020259		NEM 401-1-176	EASEMENT	LENZ, GEORGE F., AND ELDA LENZ		03/06/31	01/11/32	Y MISC	212		N/2 SW/4 SEC 16-T10N-R10E	
3020261		NEM 401-1-177	EASEMENT	SCHICK, FRED, AND NORA SCHICK		06/25/30	07/30/30	Y MISC	019		W/2 NW/4 SEC 16-T10N-R10E	
3020262		NEM 401-1-178	EASEMENT	FLEISCHMAN, FRED J.		05/24/30	07/30/30	X MISC	340		E/2 NW/4 & W/2 NE/4 SEC 16-T10N-R10E	
3020263		NEM 401-1-178	EASEMENT	FLEISCHMAN, WILLIAM, AND ADDIE FLEISCHMAN		03/31/31	04/11/31	Y MISC	168		E/2 NW/4 & W/2 NE/4 SEC 16-T10N-R10E	
3020264		NEM 401-1-179	EASEMENT	KUNZ, H. F., AND MOLLIE KUNZ		06/25/30	07/30/30	Y MISC	018		E/2 SW/4 & S/2 NW/4 SEC 9-T10N-R10E	
3020266		NEM 401-1-182	EASEMENT	KUNZ, H. F., AND MOLLIE KUNZ		05/23/30	07/30/30	X MISC	333		E/2 NW/4 SW/4 SE/4 SEC 9-T10N-R10E	
3020267		NEM 401-1-183	EASEMENT	SEIKER, A. W., AND BARBARA M. SEIKER		05/26/30	07/30/30	X MISC	331		NE/4 SEC 9-T10N-R10E	

EXHIBIT A - PART III (EASEMENTS)
CASS COUNTY, NEBRASKA

REF NO.	NMG NO.	P/L NO.	TYPE	GRANTOR	GRANTEE	INSTR DATE	FILE DATE	BOOK	PAGE	FILE	DESCRIPTION	WIDTH
3020268		NEM 401-1-184	EASEMENT	SEIKER, A. W., BARBARA M. SEIKER AND MINNIE SEIKER		05/26/30	07/30/30	Y MISC	068		SE/4 SEC 4-T10N-R10E	
3020270		NEM 401-1-185	EASEMENT	SEIKER, EDWARD, MARY C. SEIKER AND MINNIE SEIKER		05/26/30	07/30/30	Y MISC	070		S/2 SW/4 SEC 3-T10N-R10E	
3020271		NEM 401-1-186	EASEMENT	LAKE, A. E., AND BARBARA LAKE		05/26/30	07/30/30	Y MISC	073		N/2 SW/4 & S/2 NW/4 SEC 3-T10N-R10E	
3020272		NEM 401-1-187	EASEMENT	BORNEMEIER, EDWARD F., AND ANNA M. BORNEMEIER		05/26/30	07/30/30	Y MISC	072		N/2 NW/4 & W/2 NE/4 SEC 3-T10N-R10E	
3020273		NEM 401-1-188	EASEMENT	ROSENKOETTER, MINNIE B., AND H. A. ROSENKOETTER		06/25/30	07/30/30	Y MISC	020		E/2 SW/4 SEC 34-T11N-R10E	
3020274		NEM 401-1-189	EASEMENT	BOURKE, WILLIAM		05/26/30	07/30/30	Y MISC	071		W/2 SE/4 & NE/4 SE/4 SEC 34-T11N-R10E	
3020275		NEM 401-1-190	EASEMENT	TOWLE, MARY A.		03/16/31	01/11/32	Y MISC	226		NE/4 SEC 34-T11N-R10E	
3020276		NEM 401-1-191	EASEMENT	POOL, CLARENCE E., MARY LUETA POOL, RAYMOND J. POOL AND MARTHA M. POOL		06/04/30	07/30/30	X MISC	308		W/2 NW/4 SEC 35 & SW/4 SEC 26-T11N-R10E	
3020277		NEM 401-1-192	EASEMENT	ZINK, HARRIET ROGERS		06/12/30	07/30/30	X MISC	309		E/2 NW/4 SEC 26-T11N-R10E	
3020278		NEM 401-1-193	EASEMENT	SCHLEUTER, H. F., AND MARTHA SCHLEUTER		03/11/31	01/11/32	Y MISC	213		NE/4 SEC 26 & E/2 SE/4 SEC 23-T11N-R10E	
3020279		NEM 401-1-194	EASEMENT	BUJELL, LELA C., FRANK E. BUJELL, JESSIE M. DORR, RALPH E. DORR, F. M.		06/10/30	07/30/30	X MISC	313		W/2 SE/4 SEC 23-T11N-R10E	

EXHIBIT A - PART III (EASEMENTS)
CASS COUNTY, NEBRASKA

REF NO.	NNG NO.	P/L NO.	TYPE	GRANTOR	GRANTEE	INSTR DATE	FILE DATE	BOOK	PAGE	FILE	DESCRIPTION	WIDTH
3020279				MCCRORY, I. C. MCCRORY AND MAUDE MCCRORY								
3020280	NEM 401-1-194		EASEMENT	PERRY, VERNA E., AND VERNER E. PERRY		06/20/30	07/30/30	X MISC	315		W/2 SE/4 SEC 23-T11N-R10E	
3020281	NEM 401-1-194		EASEMENT	MCCRORY, WILLIAM N., AND FLORENCE MCCRORY		06/30/30	07/30/30	X MISC	316		W/2 SE/4 SEC 23-T11N-R10E	
3020282	NEM 401-1-195		EASEMENT	KNAUP, WM., AND ANNA KNAUP		06/26/30	07/30/30	Y MISC	020		E/2 SE/4 SEC 27-T11N-R10E	
3020283	NEM 401-1-196		EASEMENT	ROSENKOETTER, H. A., AND MINNIE B. ROSENKOETTER		05/24/30	07/30/30	Y MISC	069		W/2 E/2 E/2 NW/4 SE/4 SEC 9-T10N-R10E	
3020284	NEM 401-1-197		EASEMENT	WENDT, AUGUST, AND MARTHA WENDT		06/30/30	07/30/30	X MISC	312		W/2 SW/4 SEC 24-T11N-R10E	
3020285	NEM 401-1-198		EASEMENT	LUETCHENS, H. F., AND LOUISA LUETCHENS		03/11/31	01/11/32	Y MISC	214		SE/4 & E/2 SW/4 SEC 24-T11N-R10E	
3020286	NEM 401-1-199		EASEMENT	SCHLAPHOFF, EMMA, AND CARL SCHLAPHOFF		06/10/30	07/30/30	X MISC	319		S/2 SW/4 & NW/4 SW/4 SEC 19-T11N-R11E	
3020287	NEM 401-1-200		EASEMENT	OEHLERKING, BERTHA AND AUGUST H. OEHLERKING		06/11/30	07/30/30	X MISC	320		E/2 NW/4 & NE/4 SW/4 SEC 19-T11N-R11E	
3020288	NEM 401-1-201		EASEMENT	OBERNOLTE, LENA		03/16/31	01/11/32	Y MISC	216		SE/4 SEC 19-T11N-R11E	
3020289	NEM 401-1-202		EASEMENT	RUETER, PETER, AND PHILIPPINE RUETER		03/16/31	01/11/32	Y MISC	217		NW/4 & N/2 SW/4 SEC 20-T11N-R11E	
3020290	NEM 401-1-203		EASEMENT	RAUTH, WILLIAM G.		07/07/30	07/30/30	Y	038		SE/4 SEC 20-T11N-R11E	

EXHIBIT A - PART III (EASEMENTS)
CASS COUNTY, NEBRASKA

REF. NO.	NNG NO.	P/L NO.	TYPE	GRANTOR	GRANTEE	INSTR DATE	FILE DATE	BOOK	PAGE	FILE	DESCRIPTION	WIDTH
3020290								MISC				
3020291		NEM 401-1-204	EASEMENT	STEINKAMP, ADOLF, AND JANE STEINKAMP		06/14/30	07/30/30	Y MISC	046		S/2 NE/4 SEC 20-T11N-R11E	
3020292		NEM 401-1-205	EASEMENT	ERNART, CATHERINE R.		03/14/31	01/11/32	Y MISC	218		S/2 NW/4 & W/2 SW/4 SEC 21-T11N-R11E	
3020293		NEM 401-1-206	EASEMENT	KRAFT, CHARLES H.		07/08/30	07/30/30	Y MISC	039		E/2 SW/4 SEC 21-T11N-R11E	
3020294		NEM 401-1-207	EASEMENT	BERGMAN, FRANK J., AND LOSALINE BERGMAN		06/12/31	01/11/32	Y MISC	228		NE/4 SEC 21-T11N-R11E	
3020295		NEM 401-1-208	EASEMENT	STANDER, AUGUST		03/10/31	01/11/32	Y MISC	219		NW/4 SEC 22-T11N-R11E	
3020296		NEM 401-1-209	EASEMENT	SNAVELY, CORA D., AND EDGAR F. SNAVELY		06/21/30	07/30/30	Y MISC	051		W 25 AC OF N/2 NE/4 SEC 22-T11N-R11E	
3020297		NEM 401-1-210	EASEMENT	SLONECKER, MINNIE L., AND JAMES M. SLONECKER		06/21/30	07/30/30	Y MISC	052		E 55 AC OF N/2 NE/4 SEC 22-T11N-R11E	
3020300		NEM 401-1-211	EASEMENT	GERRARD, WILLIAM, AND OLGA M. GERRARD		10/30/31	12/09/31	Y MISC	209		SE/4 SE/4 SEC 15-T11N-R11E	
3020301		NEM 401-1-212	EASEMENT	STANDER, JOHN A., AND LILLIAN H. STANDER		05/21/31	01/11/32	Y MISC	229		SW/4 SEC 14-T11N-R11E	
3020302		NEM 401-1-213	EASEMENT	RAUTH, JOHN C.		06/10/31	01/11/32	Y MISC	220		SE/4 SEC 14-T11N-R11E	
3020303		NEM 401-1-214	EASEMENT	WILES, ROBERT MILTON, AND AMANDA WILES		07/02/31	10/13/31	Y MISC	198		S/2 SEC 13-T11N-R11E	

EXHIBIT A - PART III (EASEMENTS)
CASS COUNTY, NEBRASKA

REF NO.	NNG NO.	P/L NO.	TYPE	GRANTOR	GRANTEE	INSTR DATE	FILE DATE	BOOK	PAGE	FILE	DESCRIPTION	WIDTH
3020304		NEM 401-1-215	EASEMENT	GROESSER, REUBEN, AND ETHEL GROESSER		06/10/30	07/30/30	Y MISC	057		NE/4 SEC 13-T11N-R11E	
3020305		NEM 401-1-216	EASEMENT	WARD, CHARLES, EDITH WARD, MONROE WILES AND MYRTLE WILES		06/12/30	07/30/30	Y MISC	058		NW/4 & N/2 SW/4 SEC 18-T11N-R12E	
3020306		NEM 401-1-217	EASEMENT	SPANGLER, FRANK J., AND LAURA J. SPANGLER		03/12/31	01/11/32	Y MISC	222		NE/4 SEC 18-T11N-R12E	
3020307		NEM 401-1-217	EASEMENT	SPANGLER, FRANK J., AND LAURA J. SPANGLER		06/10/31	03/25/32	Y MISC	256		SE/4 SEC 7-T11N-R12E	
3020308		NEM 401-1-217	EASEMENT	HORN, RAY, AND DOROTHY J. HORN		06/19/72	12/19/72	013 MISC	587		SE/4 SEC 7-T11N-R12E	60 FT
3020309		NEM 401-1-218	EASEMENT	CARPER, JAMES M., AND MARY A. CARPER		06/13/30	07/30/30	Y MISC	061		NW/4 SEC 17-T11N-R12E	
3020310		NEM 401-1-218	EASEMENT	CARPER, JAMES M., AND MARY A. CARPER		11/15/30	12/10/30	Y MISC	103		NW/4 SEC 17-T11N-R12E	
3020311		NEM 401-1-219, NEM 401-1-360, NEM 401-3-362	EASEMENT	WILES, EARL C., AND PEARL JANE WILES		06/12/30	07/30/30	Y MISC	062		NE/4 SEC 17-T11N-R12E	
3020312		NEM 401-1-220, NEM 401-2-364, NEM 401-3-365, NEM 401-4-364	EASEMENT	WILES, GEO., AND MARY WILES		06/16/30	07/30/30	Y MISC	063		SE/4 SEC 8 & SW/4 SEC 10-T11N-R12E	
3020313		NEM 401-1-221	EASEMENT	BUTLER, C. E., AND VELMA A. BUTLER		06/11/30	07/30/30	Y MISC	064		SW/4 SEC 9-T11N-R12E	

EXHIBIT A - PART III (EASEMENTS)
CASS COUNTY, NEBRASKA

REF NO.	NNG NO.	P/L NO.	TYPE	GRANTOR	GRANTEE	INSTR DATE	FILE DATE	BOOK	PAGE	FILE	DESCRIPTION	WIDTH
3020314		NEM 401-1-222	EASEMENT	RUBY, E. M., AND LULA M. RUBY		08/24/31	01/11/32	Y MISC	223		W/2 SE/4 SEC 9-T11N-R12E	
3020315		NEM 401-1-223, NEM 401-2-636, NEM 401-3-364	EASEMENT	OLEARY, HENRY J.		07/07/30	07/30/30	Y MISC	040		E/2 SE/4 SEC 9-T11N-R12E	
3020316		NEM 401-1-224, NEM 401-4-365	EASEMENT	SCHAFFER, PHILIP, AND MATIE SCHAFFER		07/08/30	07/30/30	Y MISC	017		N/2 SE/4 SEC 10-T11N-R12E	
3020317		NEM 401-1-225	EASEMENT	URISH, JOHN		02/06/31	01/11/32	Y MISC	230		NE/4 SEC 10 & NW/4 SEC 12-T11N-R12E	
3020318		NEM 401-1-226	EASEMENT	HILD, F. J., AND LENA HILD		06/12/30	07/30/30	Y MISC	021		NW/4 SEC 11-T11N-R12E	
3020319		NEM 401-1-227, NEM 401-2-368, NEM 401-3-369, NEM 401-4-369	EASEMENT	GANSEMER, EVA, AND LESLIE A. GANSEMER		06/12/30	07/30/30	Y MISC	022		NE/4 SEC 11-T11N-R12E	
3020320		NEM 401-1-228	EASEMENT	HILD, P. A., AND LENA HILD		06/11/30	07/30/30	Y MISC	024		SW/4 SEC 1-T11N-R12E	
3020321		NEM 401-1-229	EASEMENT	SAFARIK, JOSEPH J., AND ANASTASIA C. SAFARIK		03/11/31	01/11/32	Y MISC	225		SE/4 SEC 1-T11N-R12E; W/2 SW/4 SEC 6-T11N-R13E	
3020322		NEM 401-1-230	EASEMENT	TOPLIFF, GEO. H., AND NELLIE E. TOPLIFF		03/18/31	01/11/32	Y MISC	231		NW/4 SEC 6-T11N-R13E	
3020323		NEM 401-1-231	EASEMENT	NOLTE, WILLIAM F., AND NETTIE NOLTE		06/20/31	01/11/32	Y MISC	224		S/2 NE/4 & N/2 N/2 SE/4 SEC 6-T11N-R13E	
3020324		NEM 401-1-232	EASEMENT	VALLERY, GRACE		06/10/31	02/19/32	Y	244		S/2 NW/4 SEC 5-T11N-R13E	

EXHIBIT A - PART III (EASEMENTS)
CASS COUNTY, NEBRASKA

REF NO.	NNG NO.	P/L NO.	TYPE	GRANTOR	GRANTEE	INSTR DATE	FILE DATE	BOOK	PAGE	FILE	DESCRIPTION	WIDTH
3020324								MISC				
3020325		NEM 401-1-233	EASEMENT	CARRITHERS, MARTHA VALLERY, AND HAROLD CARRITHERS		07/12/30	07/30/30	X MISC	339		N/2 NW/4 SEC 5-T11N-R13E	
3020326		NEM 401-1-234	EASEMENT	RUFFNER, E. G., MADALINE C. RUFFNER AND SPERRY B. RUFFNER		06/26/30	07/30/30	Y MISC	199		NE/4 SEC 5-T11N-R13E	
3020327		NEM 401-1-235	EASEMENT	KRAEGER, G. L.		07/08/30	07/30/30	X MISC	347		SE/4 SEC 32-T12N-R13E	
3020328		NEM 401-1-236	EASEMENT	AHRENS, FRED G.		06/13/30	07/30/30	Y MISC	030		SW/4 SEC 33-T12N-R13E	
3020329		NEM 401-1-236	EASEMENT	PIPAL, JOSPEH, AND MARY PIPAL		01/15/37	01/30/37	001 MISC	064		SW/4 SEC 33-T12N-R13E	
3020330		NEM 401-1-237	EASEMENT	LOVELL, CHARLES, SR., AND MINNE LOVELL		07/01/30	07/30/30	X MISC	334		SE/4 SEC 33-T12N-R13E	
3020331		NEM 401-1-238	EASEMENT	WILES, JOSPEH MYRON, AND JENNIE L. WILES		06/28/30	07/30/30	Y MISC	043		W/2 SEC 34-T12N-R13E	
3020332		NEM 401-1-239	EASEMENT	CHEESMOND, ELIZABETH KEMP, AND MELVIN CHEESMOND, BY A-I-F JAMES A. EDINGTON, CHARLES HOGG EDINGTON, JESSE ANDERSON EDINGTON, JAMES A. EDINGTON, MRS. JAMES EDINGTON, GEORGE HOGG AND DORA MITCHELL HOGG		07/02/30	12/24/31	Y MISC	210		SE/4 SEC 34-T12N-R13E	
3020333		NEM 401-1-239	EASEMENT	JOHNSON, W. A. C.		07/02/30	07/30/30	Y	031		SE/4 SEC 34-T12N-R13E	

EXHIBIT A - PART III (EASEMENTS)
CASS COUNTY, NEBRASKA

REF NO.	NMG NO.	P/L NO.	TYPE	GRANTOR	GRANTEE	INSTR DATE	FILE DATE	BOOK	PAGE	FILE	DESCRIPTION	WIDTH
3020333								MISC				
3020334		NEM 401-1-239	EASEMENT	GEMMEL, MARY MACDONALD, A. ARTHUR GEMMEL, ANNIE FRASER MACDONALD, BY A-I-F ALEX R. WILSON AND ISABELLE CAMPBELL MACDONALD		12/21/31	01/11/32	Y MISC	233		SE/4 SEC 34-T12N-R13E	
3020335		NEM 401-1-240, NEM 401-2-381	EASEMENT	RUMMEL, E. C.		06/25/30	07/30/30	Y MISC	032		E/2 NE/4 SEC 34-T12N-R13E	
3020336		NEM 401-1-241, NEM 401-3-384, NEM 401-2-382, NEM 401-4-383	EASEMENT	COLE, MARGARET J.		07/12/30	07/30/30	X MISC	336		SW/4 NW/4, LESS RR ROW, & ALL THAT PART OF SE/4 NW/4 LYING W OF MISSOURI PACIFIC RR ROW SEC 35, ALL IN T12N-R13E	
3020339		NEM 401-1-243, NEM 401-2-384, NEM 401-4-386, NEM 401-3-387	EASEMENT	VENNER, ALVA R., AND W. H. VENNER		06/25/30	07/30/30	Y MISC	034		LOT 4 & W/2 OF LOT 5 IN NE/4 SEC 35-T12N-R13E	
3020340		NEM 401-1-244, NEM 401-2-386, NEM 401-3-388, NEM 401-4-386	EASEMENT	JEAN, C. L., AND ANAMDA JEAN		06/17/30	07/30/30	Y MISC	033		S/2 SE/4 SEC 26-T12N-R13E	
3020341		NEM 401-1-245	EASEMENT	SPANGLER, EDWARD H., AND NELLIE SPANGLER		06/25/30	07/30/30	X MISC	337		E/2 NE/4, LOT 3 IN NW/4 NE/4, LOT 6 IN SW/4 NE/4, E/2 OF LOT 5 IN SW/4 NE/4 SEC 35-T12N-R13E	
3020343		NEM 401-1-246, NEM 401-2-038.5, NEM 401-3-386,	EASEMENT	WILES, OLIVE M., AND CASH L. WILES		07/14/30	07/30/30	Y MISC	041		PRIVATE ROADWAY RUNN S FROM 1/4 SEC/C ON N SIDE SEC 35-T12N-R13E, & EXTENDING S TO CENTER OF SAID SEC 35	

EXHIBIT A - PART III (EASEMENTS)
CASS COUNTY, NEBRASKA

REF. NO.	NNG NO.	P/L NO.	TYPE	GRANTOR	GRANTEE	INSTR DATE	FILE DATE	BOOK	PAGE	FILE	DESCRIPTION	WIDTH
3020343		NEM 401-4-385										
3020344		NEM 401-1-247	EASEMENT	WILES, STEPHEN, AND ANNA WILES		07/11/30	07/30/30	X MISC	356		N/2 N/2 SEC 36-T12N-R13E & NW/4 NW/4 SEC 31-T12N-R14E, ROW WHOSE C/L IS DESC'D AS BEG AT PT 639' S OF NW/C SEC 36; TH RUNN E TO PT 459.7' S OF NE/C SEC 36; TH E TO PT 50' S OF 1/8TH SEC/C ON N LINE OF NW/4 SEC 31	33 FT
3020345		NEM 401-1-248	EASEMENT	COLE, HARRIET A.		07/10/30	07/30/30	X MISC	353		NE/4 NW/4 SEC 31-T12N-R14E	
3020346		NEM 401-1-249	EASEMENT	GRIFFIN, JAMES E., ELIZA OLIVE HORNING AND TICIA BLANCHE HORNING		03/17/31	01/11/32	Y MISC	232		LOTS 16 & 17 IN SE/4 NW/4 & LOTS 6, 7 & 8 IN SW/4 & S/2 NE/4 & N/2 SE/4 & S/2 SE/4 SEC 30-T12N-R14E	
3020348		NEM 401-1-250	EASEMENT	RAINEY, ALMA L.		06/17/30	07/30/30	Y MISC	036		E 30 ACS OF NW/4 NE/4 & LOT 3 IN NE/4 NE/4 SEC 30-T12N-R14E	
3020349		NEM 401-1-250	EASEMENT	RAINEY, ALMA L.		01/24/31	12/24/31	Y MISC	211		E 30 ACS OF NW/4 NE/4 & LOT 3 IN NE/4 NE/4 SEC 30-T12N-R14E	
3020350		NEM 401-1-251	EASEMENT	BOWMAN, MAX, AND VELMA BOWMAN		02/14/31	01/11/32	Y MISC	232		S 33 ACS OF E 3/4 OF W/2 SE/4, ALSO DESC'D AS FRL LOTS 19 & 20 IN SEC 19-T12N-R14E	
3020351		NEM 401-1-252, NEM 401-2-398	EASEMENT	CHOVANEC, JOHN, AND CHRISTINE CHOVANEC		06/25/30	07/30/30	X MISC	348		LOT 119 & SUB-LOT 2 OF LOT 121 OF SE/4 NE/4 & NE/4 SE/4 & SE/4 SE/4 SEC 19-T12N-R14E	
3020352		NEM 401-1-253	EASEMENT	HALLSTROM, JOHN H., AND HILMA S. HALLSTROM		06/17/30	07/30/30	X MISC	350		W/4 W/2 SE/4 SEC 9 & NE/4 NW/4 & 10 ACS OFF W SIDE OF NW/4 NE/4, ALL IN SEC 30-T12N-R14E	

EXHIBIT A - PART III (EASEMENTS)
CASS COUNTY, NEBRASKA

REF NO.	NNG NO.	P/L NO.	TYPE	GRANTOR	GRANTEE	INSTR DATE	FILE DATE	BOOK	PAGE	FILE	DESCRIPTION	WIDTH
3020353		NEM 401-1-254, NEM 401-4-398	EASEMENT	HAFFKE, FRED C., AND ALICE HAFFKE		06/16/30	07/30/30	X MISC	352		SUB-LOT 1 OF LOT 121 IN SE/4 NE/4 SEC 19-T12N-R14E	
3020354		NEM 401-1-254, NEM 401-4-398	EASEMENT	HAFFKE, FRED C., AND ALICE HAFFKE		08/04/30	10/24/30	Y MISC	094		LOTS 121 & 128 IN SE/4 NE/4 SEC 19-T12N-R14E, & A METER BOX SITE ON N LINE OF SD PREMISES BEING IMMEDIATELY S OF THE END OF "A" STREET, PLATTSMOUTH, NEBRASKA	
3020355		NEM 401-1-255, NEM 401-2-399, NEM 401-3-400, NEM 401-4-399	EASEMENT	SHAFER, C. F., AND MATA SHAFER, GRDN OF CLARA MARIE SHAFFER, CHARLES GUSTAV SHAFER, NORA MARGARET SHAFER, ROSE MAY SHAFER AND VINONA MATA SHAFER, MINORS		06/28/30	07/30/30	X MISC	354		LOT 120 IN SEC 19-T12N-R14E	
3020356		NEM 401-1-256	EASEMENT	FARMERS STATE BANK OF PLATTSMOUTH, NEBRASKA		06/23/30	07/30/30	X MISC	357		ROW WHOSE C/L IS DESC'D AS BEG ON LINE BETWEEN LOTS 120 SEC 19 & LOT 6 SEC 20-T12N-R14E; TH ACROSS LOTS 6 & 1 TO PT 10' S OF SW/C OF S FOUNDATION NOW STANDING ON LOT 1; TH E ALONG & 10' FROM S SIDE OF SAID FOUNDATION TO SE/C THEREOF; TH TO BRIDGE OF PLATTSMOUTH BRIDGE CO.	
3020359		NEM 401-1-257	EASEMENT	LONG, IDA A., AND SILAS LONG		07/02/30	03/06/31	Y MISC	150		PART OF LOT 9 IN SE/4 NW/4 LYING E OF MP RR CO., EXCEPT 22' OFF S END; & LOT 10 IN SE/4 NW/4, EXCEPT .42 CHAINS OFF S END, SEC 35-T12N-R13E	
4000965		NEM 501-2-007	EASEMENT	GERHARD, EDWARD C., AND ANNIE I. GERHARD		04/09/47	06/06/47	Y MISC	471		SW/4 SEC 35-T10N-R9E	
4000966		NEM 501-2-008,	EASEMENT	HALVORSEN, LORENZ A., AND		04/15/47	06/06/47	Y	472		S/2 SE/4 SEC 34-T10N-R9E	

125

EXHIBIT A - PART III (EASEMENTS)
CASS COUNTY, NEBRASKA

REF NO.	WNG NO.	P/L NO.	TYPE	GRANTOR	GRANTEE	INSTR DATE	FILE DATE	BOOK	PAGE	FILE	DESCRIPTION	WIDTH
4000966		NEB 501-3-008		MARY A. HALVORSEN				MISC				
4000967		NEM 501-2-009, NEB 501-3-008A, NEB 501-3-009	EASEMENT	DORAN, CLIFFORD E., HELEN B. DORAN, EMMA DORAN, EVELYN R. DORAN, FRED D. DORAN, HELEN M. DORAN, JAMES A. DORAN, WILLIAM H. DORAN, CAROLINE DORAN, KATHERINE IRENE SCHULTZ AND WILLIAM SCHULTZ		04/16/47	06/06/47	Y MISC	472		S/2 NE/4 & N/2 SE/4 SEC 34-T10N-R9E	
4000968		NEM 501-2-009, NEB 501-3-008A, NEB 501-3-009	EASEMENT	DORAN, ARTHUR E., AND FLORENCE DORAN		04/29/47	06/06/47	Y MISC	474		S/2 NE/4 & N/2 SE/4 SEC 34-T10N-R9E	
4000969		NEM 501-2-010, NEB 501-3-010	EASEMENT	LANSING, EDITH		04/09/47	06/06/47	Y MISC	474		NW/4 SEC 34-T10N-R9E	
4000970		NEM 501-2-011, NEB 501-3-011	EASEMENT	WULF, VICTOR		04/09/47	06/06/47	Y MISC	475		S/2 SW/4 & SW/4 SE/4 SEC 27-T10N-R9E	
4000971		NEM 501-2-012, NEB 501-3-012	EASEMENT	SCATTERGOOD, LESTER, AND EMILINE SCATTERGOOD		04/14/47	06/06/47	Y MISC	476		S/2 SE/4 SEC 28-T10N-R9E	
4000972		NEM 501-2-013, NEB 501-3-013	EASEMENT	READ, HOWARD, AND NELDA READ		04/07/47	06/06/47	Y MISC	477		N/2 SE/4 SEC 28-T10N-R9E	
4000973		NEM 501-2-014, NEB 501-3-014	EASEMENT	REECE, PHILIP R.		04/07/47	06/06/47	Y MISC	478		S/2 NE/4 SEC 28-T10N-R9E	
4000974		NEM 501-2-015, NEB 501-3-015	EASEMENT	CARR, MARVIN, AND MARY CARR		04/07/47	06/06/47	Y MISC	479		N/2 NE/4 SEC 28-T10N-R9E	
4000975		NEM 501-2-016,	EASEMENT	FROHLICH, JACOB, AND MATTIE		04/05/47	06/06/47	Y	480		N/2 NW/4 SEC 28-T10N-R9E	

EXHIBIT A - PART III (EASEMENTS)
CASS COUNTY, NEBRASKA

REF NO.	NNG NO.	P/L NO.	TYPE	GRANTOR	GRANTEE	INSTR DATE	FILE DATE	BOOK	PAGE	FILE	DESCRIPTION	WIDTH
4000975		NEB 501-3-016		A. FROHLICH				MISC				
4000976		NEM 501-2-017, NEB 501-3-017	EASEMENT	WENZEL, CLYDE, AND CAROLYN F. WENZEL		04/01/47	06/06/47	Y MISC	481		NE/4 SW/4, NW/4 SW/4, SE/4 SW/4 & SW/4 SW/4, EXCEPT 15 ACS IS W/C OWNED BY EAGLE CONSOLIDATED SCHOOL DIST #104, ALL IN SEC 21-T10N-R9E	
4000978		NEM 501-2-018	EASEMENT	MENZEL, R. C., AND MINNIE MENZEL		04/01/47	06/06/47	Y MISC	482		SW/4 NW/4 SEC 21-T10N-R9E	
4000979		NEM 501-2-019	EASEMENT	BUTT, DIETRICK F., ALBERTINA BUTT, FREDERICK WENZEL, ETHEL WENZEL, R. C. WENZEL AND MINNIE WENZEL		04/01/47	06/06/47	Y MISC	483		SE/4 NE/4 SEC 20-T10N-R9E	
4000980		NEM 501-2-019	EASEMENT	MORGAN, W. A., AND AUGUSTA MORGAN		04/07/47	06/06/47	Y MISC	484		SE/4 NE/4 SEC 20-T10N-R9E	
4000981		NEM 501-2-019	EASEMENT	SPATTA, HENRY, AND SEDONA SPATTA		04/26/47	06/06/47	Y MISC	485		SE/4 NE/4 SEC 20-T10N-R9E	
4000982		NEM 501-2-020	EASEMENT	BURNETT, HARRY, AND NELLIE M. BURNETT		04/01/47	06/06/47	Y MISC	486		N/2 NE/4 SEC 20-T10N-R9E	
4000983		NEM 501-2-021	EASEMENT	BASSETT, JOHN IVAN, AND GLADYS MABEL BASSETT		04/01/47	06/06/47	Y MISC	487		W/4 SE/4 & SE/4 SE/4 SEC 17-T10N-R9E	
4000984		NEM 501-2-022	EASEMENT	ALTHOUSE, GEORGE L., AND ELSIE ALTHOUSE		04/09/47	06/06/47	Y MISC	488		SW/4 SEC 17-T10N-R9E	
4000984 A		NEM 501-2-022	EASEMENT	AMERICAN MUTUAL LIFE INSURANCE CO.		04/09/47	06/06/47	Y MISC	489		SW/4 SEC 17-T10N-R9E	
4000985		NEM 501-2-023	EASEMENT	WESTFALL, HENRY F., AND		04/01/47	06/06/47	Y	490		N/2 NW/4 & SE/4 NW/4 SEC 17-T10N-R9E	

EXHIBIT A - PART III (EASEMENTS)
CASS COUNTY, NEBRASKA

REF NO.	NNG NO.	P/L NO.	TYPE	GRANTOR	GRANTEE	INSTR DATE	FILE DATE	BOOK	PAGE	FILE	DESCRIPTION	WIDTH
4000985				LUELLA WESTFALL				MISC				
4000986		NEM 501-2-024	EASEMENT	SWARTS, LA VELL K., AND DOROTHY A. SWARTS		04/04/47	06/06/47	Y MISC	491		W/2 SW/4 SEC 8-T10N-R9E	
4000986 A		NEM 501-2-024	EASEMENT	JOHN HANCOCK MUTUAL LIFE INSURANCE CO.		04/18/47	06/06/47	Y MISC	492		W/2 SW/4 SEC 8-T10N-R9E	
4000987		NEM 501-2-025	EASEMENT	CONLEE, B. H., AND FLORENCE G. CONLEE		04/10/47	06/06/47	Y MISC	493		SE/4 SEC 7-T10N-R9E	
4000988		NEM 501-2-026	EASEMENT	UMLAND, ELMER, AND ALMA UMLAND		04/01/47	06/06/47	Y MISC	494		S/2 NE/4 SEC 7-T10N-R9E	
4000989		NEM 501-2-027	EASEMENT	UMLAND, ELMER, AND ALMA UMLAND		04/02/47	06/06/47	Y MISC	495		W/2 NE/4 SEC 7-T10N-R9E	
4000990		NEM 501-2-028	EASEMENT	ARMSTRONG, JOHN G., AND DORIS L. ARMSTRONG		04/01/47	06/06/47	Y MISC	496		E/2 SW/4 & W/2 SE/4 SEC 6-T10N-R9E	
4000991		NEM 501-2-025	EASEMENT	SAMPSON, DELBERT J., AND MARY E. SAMPSON		03/31/47	06/06/47	Y MISC	497		S/2 NW/4 SEC 6-T10N-R9E	
4000993		NEM 501-2-030	EASEMENT	HAMMOND, HENRY S.		04/03/47	06/06/47	Y MISC	498		NW/4 NW/4 SEC 6-T10N-R9E	
4001327		NEM 501-3-019	EASEMENT	WENZEL, CLYDE, AND CAROLYN F. WENZEL		03/27/68	06/24/68	D10 MISC	541		W/2 NW/4 SEC 21-T10N-R9E, EXCEPT BEG AT A PT ON W LINE SEC 21, 238.3' N OF NW/C SEC 21 AS POB; TH E'LY PERPENDICULAR TO W LINE SEC 21, 485'; TH N'LY PARALLEL TO W LINE 1285'; TH W'LY PERPENDICULAR TO W LINE 485' TO PT ON W LINE SEC 21; TH S'LY DIRECTION ALONG W LINE OF SEC 21 1285' TO POB,	

604
63

EXHIBIT A - PART III (EASEMENTS)
CASS COUNTY, NEBRASKA

REF. NO.	NNG. NO.	P/L NO.	TYPE	GRANTOR	GRANTEE	INSTR. DATE	FILE DATE	BOOK	PAGE	FILE	DESCRIPTION	WIDTH
4001327											CONTAINING 14.3 ACS M/L	
4001328		NEB 501-3-019A	EASEMENT	LOVELACE, MODENNA F., AND MARK H. LOVELACE		03/05/68	05/01/68	010 MISC	502		SW/4 SEC 16-T10N-R9E	
4001331		NEB 501-3-023	EASEMENT	BUTLER, LOLA CARR, AND WILLIAM J. BUTLER		11/19/59	06/20/60	007 MISC	361		NE/4 SEC 17-T10N-R9E	
4002063		NEB 514-1-013	EASEMENT	WEST, CLYDE S., AND LAURA M. WEST		07/11/40	07/26/40	Y MISC	309		SE/4 & E/2 SW/4 SEC 33-T10N-R9E	
4002064		NEB 514-1-014	EASEMENT	BURDICK, J. I., AND THERESA BURDICK		07/12/40	07/26/40	Y MISC	310		W/2 SW/4 SEC 33-T10N-R9E	
4002066		NEB 514-1-015	EASEMENT	MORTON, W. H., AND IDA M. MORTON		07/12/40	07/26/40	Y MISC	311		S/2 SE/4 & E/2 SW/4 SEC 32-T10N-R9E	
4002067		NEB 473-1-002	EASEMENT	MANNERS, FRED, AND EMMA MANNERS		07/19/40	07/26/40	Y MISC	311		N/2 SE/4 SEC 32-T10N-R9E	
4002068		NEB 473-1-003	EASEMENT	UMLAND, ALICE E., AND W. A. UMLAND		07/12/40	07/26/40	Y MISC	312		E/2 NW/4 SEC 32-T10N-R9E	
4002069		NEB 514-1-018	EASEMENT	INVESTORS SERVICE CORP.		07/16/40	07/26/40	Y MISC	313		W/2 NW/4 SEC 32-T10N-R9E	
4002070		NEB 514-1-019	EASEMENT	OBERLE, R. A.		07/03/40	07/26/40	Y MISC	313		S/2 NE/4 SEC 31-T10N-R9E	
4002071		NEB 514-1-020	EASEMENT	EARL, ANNA C., DWIGHT EARL, RUBY EARL, GEORGIA G. HOFFMEISTER, GEORGE W. HOFFMEISTER, LOIS WALBERG AND E. C. WALBERG		06/19/40	07/26/40	Y MISC	314		NW/4 SEC 31-T10N-R9E	

EXHIBIT A - PART III (EASEMENTS)
CASS COUNTY, NEBRASKA

REF NO.	NMG NO.	P/L NO.	TYPE	GRANTOR	GRANTEE	INSTR DATE	FILE DATE	BOOK	PAGE	FILE	DESCRIPTION	WIDTH
9500003		NEM 401-1-204	RIGHT OF WAY EASEMENT	STEINKAMP, ADOLF, AND JANE STEINKAMP	MISSOURI VALLEY PIPE LINE CO. OF NEBRASKA	06/14/30	07/30/30	Y MISC	046		S/2 NE/4 SEC 20-T11N-R11E	
9500004		NEM 401-4-347	EASEMENT	HANSEN, ROBERT L., AND JOSEPHINE A. HANSEN	NORTHERN NATURAL GAS CO.	07/19/65	09/01/65	009 MISC	469		N/2 SW/4 SEC 22-T11N-R11E	
9500005		NEM 401-4-367	EASEMENT	KNABE, HARRY M., GRDN OF EDWARD GANSEMER, HELEN POLLARD, FRANK W. POLLARD, JOHN E. KNABE, MAXINE KNABE, MARGARET A. STAPLES AND DONALD STAPLES	NORTHERN NATURAL GAS CO.	06/20/66	07/27/66	009 MISC	676	0112	E 15 ACS NW/4 SW/4 SEC 11-T11N-R12E	
9500006		NEM 401-4-399	EASEMENT	BOWENKAMP, ERNEST J., AND LOIS Y. BOWENKAMP	NORTHERN NATURAL GAS CO.	03/27/69	10/23/69	011 MISC	128	0103	LOT 25 SW/4 NE/4 NE/4 SEC 19-T12N-R14E	100 FT
9500007		NEB 446-1-011	EASEMENT	LAMBERT, WILSON G., HAZEL IRENE LAMBERT, LILLIAN L. JARDINE AND LEONARD A. JARDINE	NORTHERN NATURAL GAS CO.	02/22/67	05/08/67	010 MISC	263		NW/4 NW/4 SEC 5-T11N-R9E, EXCEPT 2 ACS IN NW/4 NW/4 NW/4	60 FT
9500008		NEB 446-1-016	PIPELINE EASEMENT	WRIGHT, HAROLD R., ARDYTH L. WRIGHT AND CLAUDE WEST	NORTHERN NATURAL GAS CO.	01/23/67					LOT 14 IN SW/4 SE/4 SEC 31-T12N-R9E; COMM 22 RODS N SW/C SE/4; TH E 40 RODS; TH N 9 RODS; TH E 20 RODS; TH N 40 RODS; TH W C/L SALT CREEK; TH N'LY ALONG C/L OF SAID CREEK AS IT WAS LOCATED IN JULY 7, 1903 TO POINT NEAR N/L SE/4 580' E OF LINE SE/4; TH N TO N/L SE/4; TH W 580' TO C/L OF SEC 31; TH S ALONG C/L TO POB	60 FT
9500009		NEB 446-1-018	PIPELINE EASEMENT	COMSTOCK, LYLE G., AND KATHRYN COMSTOCK, BY	NORTHERN NATURAL GAS CO.	01/23/67					LOT 21 IN SW/4 SE/4 SEC 31-T12N-R9E	60 FT

6/25

EXHIBIT A - PART III (EASEMENTS)
CASS COUNTY, NEBRASKA

<u>REF NO.</u>	<u>WNG NO.</u>	<u>P/L NO.</u>	<u>TYPE</u>	<u>GRANTOR</u>	<u>GRANTEE</u>	<u>INSTR DATE</u>	<u>FILE DATE</u>	<u>BOOK</u>	<u>PAGE</u>	<u>FILE</u>	<u>DESCRIPTION</u>	<u>WIDTH</u>
9500009				MILDRED COMSTOCK POWER OF ATTORNEY								

434

EXHIBIT A - PART IV(A)

None

434

EXHIBIT A - PART IV(B)

None

EXHIBIT A
PART V

(Jurisdictions)
to

General Conveyance, Assignment and Bill of Sale
from
Enron Corp., as Grantor
in favor of
Northern Natural Gas Company, as Grantee

The following counties in the State of Nebraska:

- Burt
- Butler
- Cass
- Colfax
- Cuming
- Dakota
- Dixon
- Dodge
- Douglas
- Fillmore
- Gage
- Jefferson
- Johnson
- Lancaster
- Nemaha
- Otoe
- Pawnee
- Platte
- Polk
- Richardson
- Saline
- Sarpy
- Saunders
- Seward
- Thurston
- Washington
- Wayne

531

1990/12/09

EXHIBIT A - PART VI (AMENDMENTS, PARTIAL RELEASES AND OTHER INSTRUMENTS) CASS COUNTY, NEBRASKA

REF NO.	NNG NO.	P/L NO.	TYPE	GRANTOR	GRANTEE	INSTR DATE	FILE DATE	BOOK	PAGE	FILE	DESCRIPTION	WIDTH
1008320		NEB 474-1-005	PARTIAL RELEASE	NORTHERN NATURAL GAS CO.		12/20/60	12/28/60	007 MISC	480		MODIFIES REF NO. 1008319 AS TO SE/4 SW/4 SEC 23-T11N-R11E	
1008474		NEB 480-1-005	PARTIAL RELEASE	NORTHERN NATURAL GAS CO.		09/20/89	09/25/89	037 MISC	556	328	W 2 ACS & 3 ACS SUBLOT 1 OF LOT 18 W/2 SW/4 NW/4 SEC 14-T12N-R13E [MODIFIES REF NO. 1008473]	
1008715		NEB 487-1-009	MODIFICATION AND AMENDMENT	NORTHERN NATURAL GAS CO.		04/28/76	06/17/76	018 MISC	524	154	MODIFIES & AMENDS REF NO. 1008714	100 FT
1009031		NEB 493-1-012	MODIFICATION AND AMENDMENT	NORTHERN NATURAL GAS CO.		01/24/78	02/10/78	021 MISC	381		MODIFIES & AMENDS REF NO. 1009030	66 FT
1009041		NEB 493-1-021	MODIFICATION AND AMENDMENT	NORTHERN NATURAL GAS CO.		08/02/78	08/16/78	021 MISC	113		MODIFIES & AMENDS REF NO. 1009040	66 FT
1015131	00102	NEB 477-1-002	AMENDMENT TO RIGHT OF WAY AGREEMENT	ASH GROVE LIME AND PORTLAND CEMENT CO.		12/04/53		005 MISC	021		SW/4 SW/4 SEC 14-T12N-R11E [MODIFIES REF NO. 1015130]	
1015132	00102	NEB 477-1-002	FURTHER AMENDMENT TO RIGHT OF WAY AGREEMENT	ASH GROVE LIME AND PORTLAND CEMENT CO.		08/10/56		005 MISC	259		ADJOINING PRESENT TBS LOT ON N & W SIDES, RESULTING IN TRACT 100' X 100' [MODIFIES REF NO. 1015130]	
3017659		NEM 401-2-389, NEM 401-4-389, NEM 401-3-391	MODIFICATION AND AMENDMENT	NORTHERN NATURAL GAS CO.		09/19/85	11/20/85	032 MISC	644	320	MODIFIES REF NO. 3017658	
3017662		NEM 401-2-391, NEM 401-3-391, NEM 401-3-393	PARTIAL RELEASE	NORTHERN NATURAL GAS CO.		05/15/73	06/04/73	015 MISC	213		SUBLOT 3 OF LOT 25 & LOT 25 OF PORTER PLACE SUBDIVISION OUTSIDE CITY LIMITS OF PLATTSMOUTH, NEBRASKA, SEC 25-T12N-R13E [MODIFIES REF NO. 3017661]	

531

2005

EXHIBIT A - PART VI (AMENDMENTS, PARTIAL RELEASES AND OTHER INSTRUMENTS) CASS COUNTY, NEBRASKA

1990/12/09

<u>REF. NO.</u>	<u>NNG NO.</u>	<u>P/L NO.</u>	<u>TYPE</u>	<u>GRANTOR</u>	<u>GRANTEE</u>	<u>INSTR. DATE</u>	<u>FILE DATE</u>	<u>BOOK</u>	<u>PAGE</u>	<u>FILE</u>	<u>DESCRIPTION</u>	<u>WIDTH</u>
3017663		NEM 401-2-391, NEM 401-4-391, NEM 401-3-393	MODIFICATION AND AMENDMENT	NORTHERN NATURAL GAS CO.		01/09/79	02/22/79	021 MISC	680		MODIFIES REF NO. 3017661	
3018333		NEM 401-4-402	MODIFICATION AND AMENDMENT	NORTHERN NATURAL GAS CO.		05/25/76	06/03/76	018 MISC	501	41	MODIFIES REF NO. 3018332	
3020347		NEM 401-1-249	QUITCLAIM DEED	NORTHERN NATURAL GAS CO.		11/07/63					[MODIFIES REF NO. 3020346] TRACT OF LAND KNOWN AS LOT 2, SULLIVAN'S 1ST ADDITION MORE PARTICULARLY DESCR'D AS COMM AT POINT ON S LINE OF SEC 525.84 FT E OF W/16 CORNER; THENCE N 325.18 FT TO SE CORNER OF SAID LOT 2 & BEG OF TRACT OF LAND TO BE DESCR'D; THENCE CONTINUING N ON SAME COURSE 325.18 FT; THENCE W 247.92 FT; THENCE S 325.18 FT; THENCE E 247.92 FT TO POB; ALL IN SE/4 SW/4 SEC 30-T12N-R14E	

632

322

EXHIBIT B
EXCEPTED PROPERTY

None