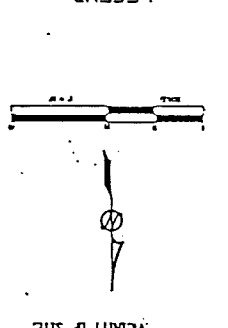
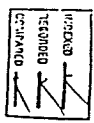


1. 10' UTILITY EASEMENT  
 2. 20' SEWER EASEMENT  
 3. 10' SIDEWALK  
 4. 10' UNDERGROUND  
 5. 5' SURVEY DISTANCE  
 6. 10' RAILROAD STRIP  
 7. 10' LEAD PLUS  
 8. 10' 1-1/2" W/4" V/4" 3/12  
 9. 10' 1-1/2" W/4" V/4" 3/12  
 10. 10' 1-1/2" W/4" V/4" 3/12

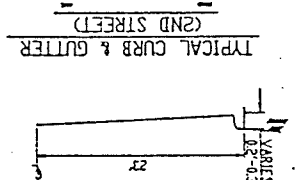
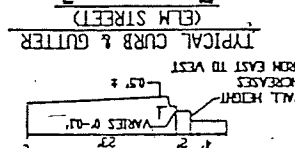


NOTES: NO STRAIN SEWER IN VICINITY OF SITE.  
 USGS BM - 3' CAP TOP OF ST. BARRETT: BAL. CTR. OF BRIDGE ON HWY 37 SE. OF SOLDIER IA. ELEV. = 1139.65  
 BM 11 - N.V. COR. 1 TOP OF CONC. COUNTRY MARKET & SE. COR. DUN ST. & 2ND ST. ELEV. = 1168.53  
 BRT.

FILE NO. 1948  
 ECDK  
 DATE 10/15/00  
 RECORD 111  
 10:15 a.m.  
 8500



887111  
 01/22/01



REPRODUCED COPY 7590-A-4590 APPROX. SCALE 1" = 30' PART TO SCALE