


FILED SARPY CO. NE.  
INSTRUMENT NUMBER

**2015-21134**

2015 Aug 26 03:45:41 PM



REGISTER OF DEEDS



COUNTER JS
VERIFY JS
FEES \$ 10.00
CHG SFILE
SUBMITTED NEBRASKA TITLE COMPANY-OM

**AFFIDAVIT**

STATE OF NEBRASKA     )  
   ) ss.  
 COUNTY OF SARPY        )

The undersigned does hereby affirm the following pertaining to the real estate legally described as:

The Southeast Quarter (SE1/4) of the Northeast Quarter (NE1/4) of Section Thirty-Two (32), Township Fourteen (14) North, Range Twelve (12), East of the 6<sup>th</sup> P.M., Sarpy County, Nebraska; and

The Southwest Quarter (SW1/4) of the Northeast Quarter (NE1/4) of Section Thirty-Two (32), Township Fourteen (14) North, Range Twelve (12), East of the 6<sup>th</sup> P.M., Sarpy County, Nebraska; and


The Northeast Quarter (NE1/4) of Section Twenty-Nine (29), Township Fourteen (14) North, Range Twelve (12), East of the 6<sup>th</sup> P.M., Sarpy County, Nebraska; and

The West One-Half (W1/2) of the Northwest Quarter (NW1/4) of Section Twenty-Nine (29), Township Fourteen (14) North, Range Twelve (12), East of the 6<sup>th</sup> P.M., Sarpy County, Nebraska; and

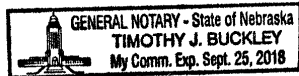
Tax Lot Two (2), Section Thirty-Two (32), Township Fourteen (14) North, Range Twelve (12), East of the 6<sup>th</sup> P.M., Sarpy County, Nebraska.

That Robert J. Haug, the Grantor in the Warranty Deed dated March 30, 2000, and recorded and recorded on May 4, 2000, as Instrument No. 200010519 in the records of Sarpy County, Nebraska, was at the time of executing the same, a single person.

Date: August 25, 2015.

  
 \_\_\_\_\_  
 Patrick J. Sullivan

Subscribed and sworn to before me this 25 day of August 2015.

  
 \_\_\_\_\_  
 Notary Public


0264001E  
0264001F