

142
158

MID-AMERICA PIPELINE COMPANY
TULSA, OKLAHOMA

LOCATION NOTIFICATION

LANCASTER COUNTY, NEBRASKA

ROW EASEMENT (A) 3 (THREE) PIPELINES; 2 LPG HYDROCARBONS
PIPELINES AND 1 NH3 AMMONIA PIPELINE

WEST LEG

Enters Township 7 North, Range 7 East, at section 36
and continues through 25, 24, 13.

Enters Township 7 North, Range 8 East, at section 18
and continues through 7, 6, 5.

Enters Township 8 North, Range 8 East, at section 32
and continues through 29, 20, 17, 8, 9, 4.

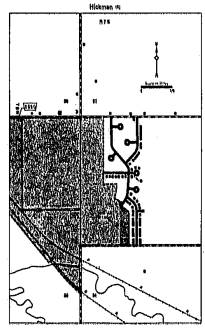
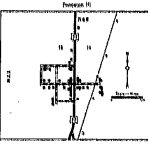

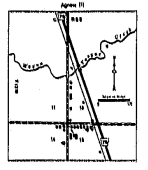
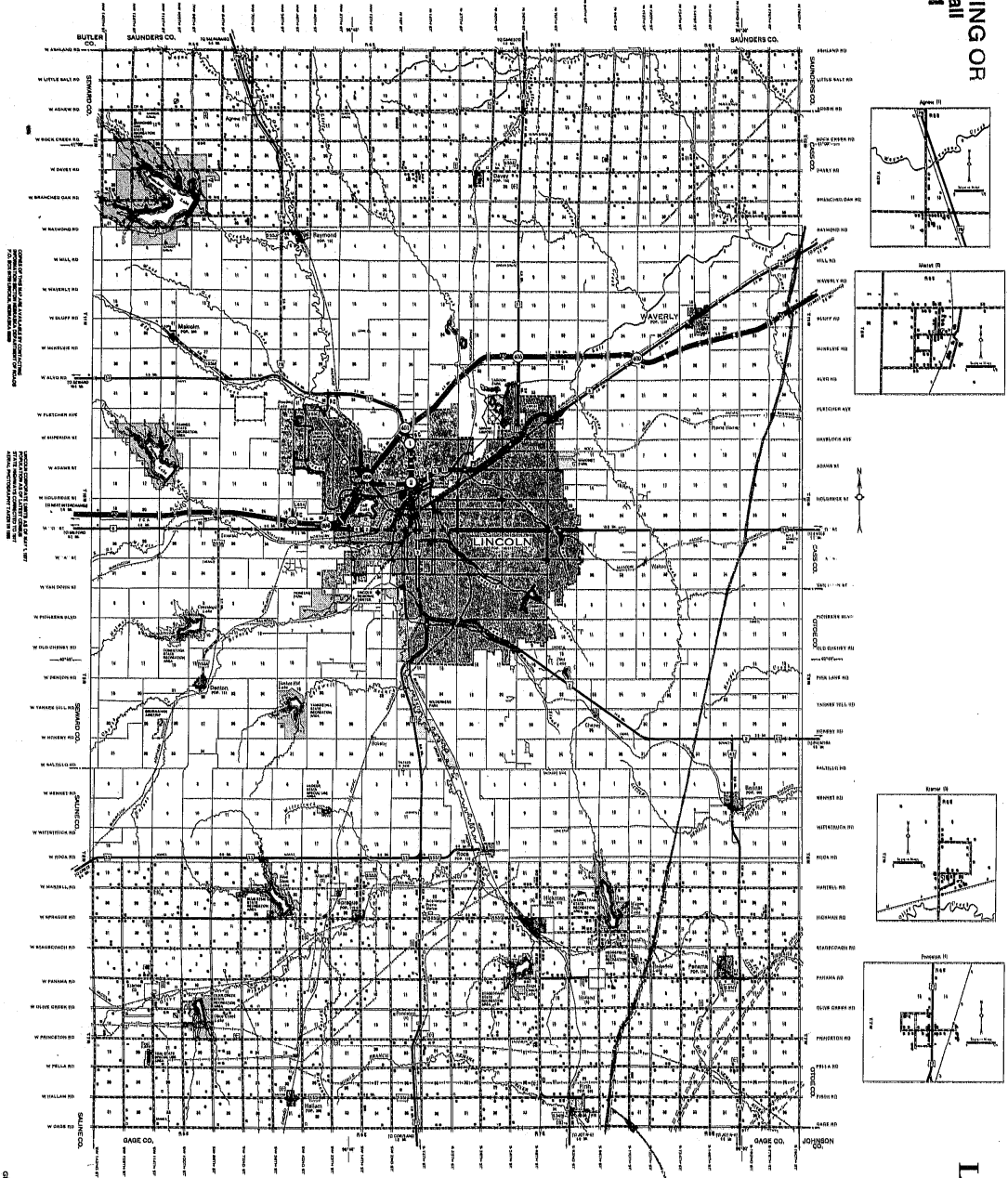
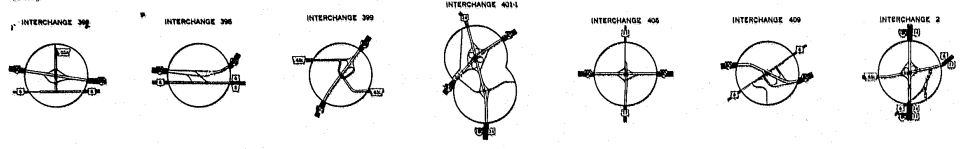
Enters Township 9 North, Range 8 East, at section 33
and continues through 28, 21, 16, 15, 10, 3.

Enters Township 10 North, Range 8 East, at section 34
and continues through 35, 27, 26, 23, 14, 11, 2, 1.

Enters Township 11 North, Range 8 East, at section 36
and continues through 25, 24, 13, 12, 1.

FOR LINE SPOTTING OR
Emergency Call
918-584-4471
COLLECT

FOR LINE SPOTTING OR
Emergency Call
918-584-4471
COLLECT



SECTIONAL MAP ONLY



1976

GENERAL HIGHWAY MAP
LANCASTER COUNTY
NEBRASKA

DEPARTMENT OF TRANSPORTATION
 PLANNING DIVISION
 FEDERAL HIGHWAY ADMINISTRATION

FOR LINE SPOTTING OR
Emergency Call
918-584-4471
COLLECT

3

PLICE
CODE
CHECKED
ENTRERED
EDITED

LANCASTER COUNTY, N.C.
Don Galt
REGISTER OF DEEDS
91 MAY 14 AM 11: 10

#52⁰⁰

INST. NO. 91 14358

*Russell Korbe
8130 Cobblestone
(10)*