

Miscellaneous Record, No. 237, Henry County, Iowa

money was bequeathed to the said church to be used for the purpose of charities and which fund has been administered by the local Trustees of the First Universalist Church. This fund is not and has never been considered a part of the assets of the Universalist Church.

That on December 21, 1941, a contract was made with E. F. and Nina Jones for the sale and purchase of the above described real estate and the contract was signed in the name of the First Universalist Church by the three Trustees, myself being one of the Trustees at that time. That on May 9, 1944, the said E. F. and Nina Jones paid the balance due under their contract and the title to the above land was conveyed to them by myself, Grace Roberts and Mary S. Williams as Trustees of the First Universalist Church of Mt. Pleasant, Iowa. As mentioned above, the money received from the sale of this real estate was apart of the money in the Chamberlain Fund and was not considered an asset of the First Universalist Church.

That this conveyance was authorized by the said Trustees of the Universalist Church and the conveyance was made with the full knowledge and consent of the members of the said church and was duly authorized by the said Trustees in the regularly constituted meeting of the Trustees. That the minute book of the said Trustees cannot be found so for this reason this affidavit is being made to support the said conveyance. That the said Trustees who signed the deed were all of the Trustees of the said church and were the duly elected and constituted Trustees acting for and on behalf of the said First Universalist Church of Mt. Pleasant, Iowa.

Harold J. Davis

Subscribed and sworn to before me this 24th day of December, 1954, by Harold J. Davis.

(SEAL) Harold McLeran
Notary Public in and for Henry County, Iowa.

#####

No. 6117 FIRE ORDINANCE

Filed for record Dec. 27, 1954 at 1:47 PM

City of Mt. Pleasant, Iowa

Recorded Dec. 28, 1954 Fee 3.80 ✓

to

Helen M. Virden County Recorder

Public

Deputy

ORDINANCE NO. 256

AN ORDINANCE REVISING AND AMENDING ORDINANCE NO. 247 AND RELOCATING THE FIRE LIMITS OF THE CITY OF MOUNT PLEASANT, IOWA, AND CONFIRMING ALL PROVISIONS OF ORDINANCE NO. 247 NOT AMENDED OR REPEALED BY THIS ORDINANCE, AND PROVIDING PENALTIES FOR THE VIOLATION OF ITS PROVISIONS.

Be It Ordained by the City Council of the City of Mount Pleasant, Iowa:

Section 1. That Ordinance No. 247 be revised and amended by repealing Section 1 of said Ordinance and providing in lieu thereof the following Section 1:

Section 1. That the fire limits of the City of Mount Pleasant, Iowa, are hereby established as containing all that area of the City of Mount Pleasant enclosed within the following boundaries:

Commencing at a point where the center line of Clay Street intersects the center line of Jackson Street in said City, and running thence northerly along the center line of Jackson Street to a point where the same intersects a line running east and west between lots 2, 6, 3 and 7, Block 3, Original Plat of the City of Mount Pleasant, Iowa; thence Westerly along said line to a point where said line intersects the center line of White

Miscellaneous Record, No. 237, Henry County, Iowa

2025 RELEASE UNDER E.O. 14176

center line of White Street intersects the center line of Monroe Street; thence Easterly along the center line of Monroe Street to a point where the center line of Monroe Street intersects the center line of Jackson Street; thence Northerly along the center line of Jackson Street to a point where the center line of Jackson Street intersects the center line of Henry Street; thence Easterly along the center line of Henry Street to a point where the center line of Henry Street intersects the center line of an alley running north and south through Block 13 of the Original Plat of the City of Mount Pleasant, Iowa; thence Southerly along the center line of said alley to a point where the center line of said alley intersects the center line of Madison Street; thence Easterly along the center line of Madison Street to a point where the center line of Madison Street intersects the center line of Harrison Street; thence Southerly along the center line of Harrison Street to a point where the center line of Harrison Street intersects a line running East and West between Lots 2, 6,³ and 7 in Block 18, Original Plat of the City of Mount Pleasant, Iowa; thence Westerly along said line to a point where said line intersects the center line of Adams Street; thence Southerly along the center line of Adams Street to a point where the center line of Adams Street intersects the center line of Warren Street; thence Westerly along the center line of Warren Street to a point where the center line of Warren Street intersects the center line of an alley running North and South through Block 12 of the Original Plat of the City of Mount Pleasant, Iowa; thence Northerly along the center line of said alley to a point where the center line of said alley intersects the center line of Clay Street; thence Westerly along the center line of said Clay Street to the place of beginning.

Section 2. That all other sections and portions of Ordinance No. 247 are hereby ratified and confirmed.

Section 3. All Ordinances or parts of Ordinances in conflict with the provisions of this Ordinance are hereby repealed.

Section 4. This Ordinance shall be in force and effect from and after its passage and publication as provided by law.

Section 5. Any person violating any of the provisions of this Ordinance shall, upon conviction, be subject to imprisonment not to exceed thirty(30) days or to a fine not to exceed One Hundred Dollars (\$100.00). Whenever the fine and costs imposed for the violation of this Ordinance are not paid, the person convicted may be committed to jail until the fine and costs are paid not to exceed thirty (30) days.

This Ordinance was passed and adopted by the City Council this 1st day of December, 1954, and signed by the Mayor on the 1st day of December, 1954.

Wade L. McBeth Mayor

-2- (Seal)

R. C. Challen
City Clerk

STATE OF IOWA

COUNTY OF HENRY SS.

I, Rama C. Challen, being first duly sworn on oath depose and say as follows:

That I am the duly appointed Clerk of the City of Mount Pleasant, Henry County, Iowa; that attached hereto is a true and correct copy of Ordinance No. 256 of the City of Mount Pleasant, Henry County, Iowa, said Ordinance having been passed by the City Council of said City on the 1st day of December, 1954, and published in the Mt. Pleasant News on the 2nd day of December, 1954; that said Ordinance is now in full force and effect in and for the City of Mount Pleasant, Henry County, Iowa, and constitutes an amendment to Ordinance No. 247 of the City of Mount Pleasant, Henry County, Iowa, and relocates and changes

Miscellaneous Record, No. 237, Henry County, Iowa

Subscribed and sworn to before me by Rama C. Challen this 15th day of December,
1954.

Thomas F. Bell

(SEAL)

Notary Public in and for said County.

#####

Miscellaneous Record, No. 244, Henry County, Iowa

#3386 AFFIDAVIT OF RESOLUTION

State of Iowa
State Highway Commission

Filed for Record July 1, 1957 at 10:14 A.M.

to

Recorded July 3, 1957 Fee \$2.00

Public

Helen M. Virden Recorder

AFFIDAVIT

STATE OF IOWA)
) ss
COUNTY OF STORY)

I, L. M. Clauson, being duly sworn upon my oath depose and state that I am the Deputy Chief Engineer of the Iowa State Highway Commission, and that I am acting as the custodian of the Controlled Access Records for the Chief Engineer of said Commission, and that the attached resolution of controlled access was adopted by the Iowa State Highway Commission on the date indicated thereon, and as a result thereof, the rights of access are controlled on the property abutting the primary highways described on the map attached hereto; each of said a part hereof by reference.

Signed at Ames, Iowa, this 28 day of June 1957.

L. M. Clauson

On this 28 day of June A. D. 1957 before me a Notary Public in and for Story County, Iowa, personally appeared L. M. Clauson, Deputy Chief Engineer of the Iowa State Highway Commission, to me known to be the person named in and who executed the foregoing instrument, and acknowledged that he executed the same as his voluntary act and deed.

(Seal)

Clara B. Fox

Notary Public in and for Story County, Iowa

RESOLUTION

BE IT RESOLVED by the Iowa State Highway Commission: That the Commission finds, determines, and declares that for the immediate preservation of the public peace health and safety, and for the promotion of the general welfare, the rights of direct access to, from and across, all the Primary Roads in Henry County, as set out on the attached map of said county and more specifically described in the attached listing, shall be controlled under the authority and provisions of Chapter 148, Acts of the 56th General assembly. The chief engineer is hereby authorized and directed to acquire, by the exercise of eminent domain or otherwise the necessary right of way to carry out the purposes expressed in chapter 148 and in this resolution, and also to acquire the right of ingress and egress to control the access to said highway.

Adopted by the Iowa State Highway Commission June 11, 1957 (Date)

HENRY COUNTY

U. S. 218

Miles

F - 219 ABCD Sta 0+00 to Sta. 524+78.4
F - 56D Sta 0+00 to Sta. 551+62.0
F - 56F Sta 578+05 to Sta. 668+41.9

9.8
10.4
1.7

IOWA 78

F - 932 (5) Sta 409+68.3 to Sta. 559+07.0
F - 932 (9) Sta. 36+04.0 to Sta. 356+85.5
P - 626A Sta. 0 + 52.4 to Sta. 289+86.1
FN-352 Sta. 10 + 00 to Sta. 300 + 89.2

2.8
6.1
5.5
5.5

Miscellaneous Record, No. 244, Henry County, Iowa

Acres Blackmer Co., Burlington, 1902

Iowa 34

F - 56 (4)	Sta. 700+06.0 to Sta. 1066 + 93.0	6.9
F - 56 (4)	Sta. 1120 + 70.0 to Sta. 1195 + 41.0	1.4

(See Opposite Page for Plat)

OFFICIAL FARM TO MARKET ROAD MAP OF
HENRY COUNTY
IOWA

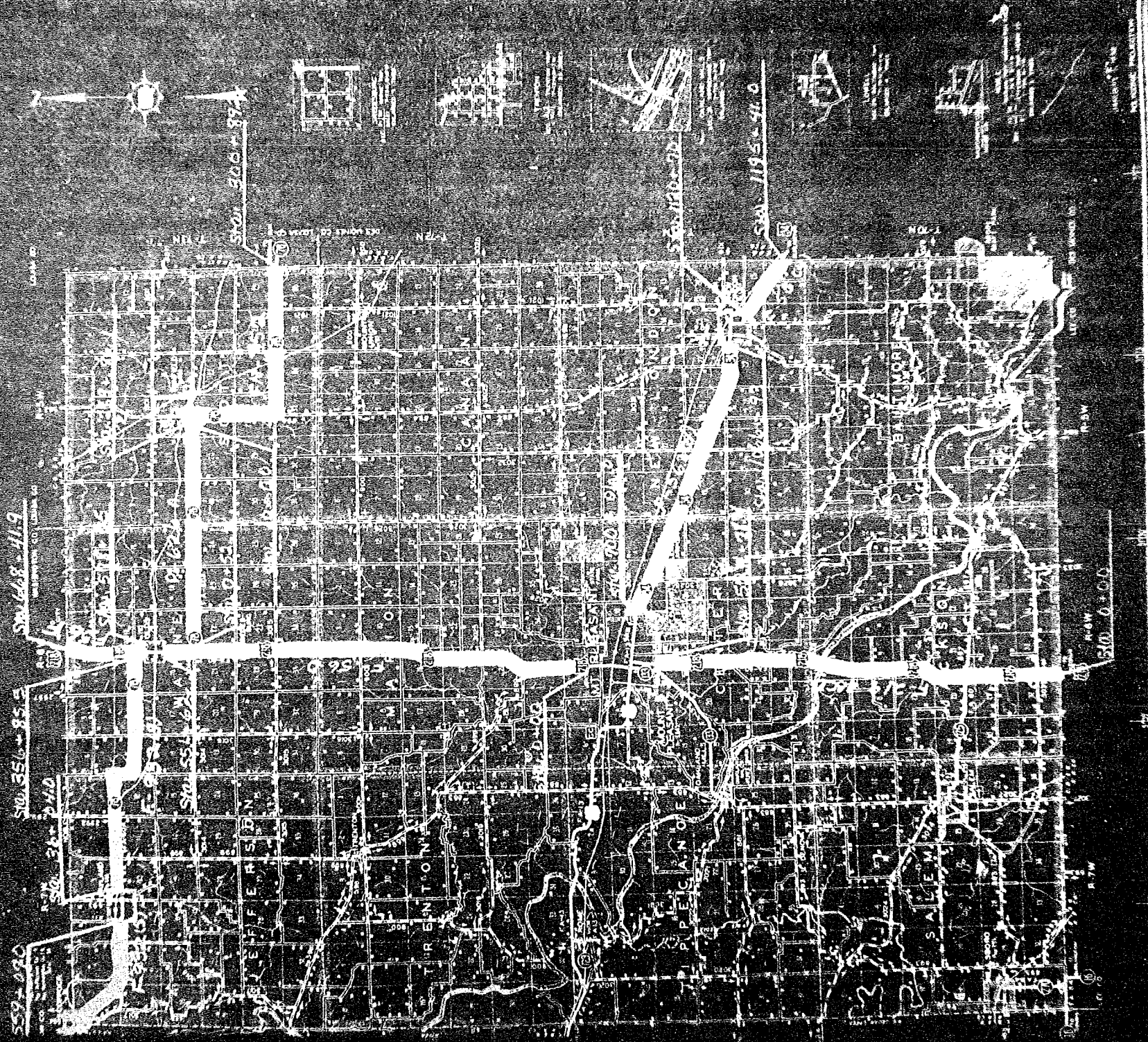
Prepared by the
IOWA STATE HIGHWAY COMMISSION
in cooperation with the
U.S. DEPARTMENT OF COMMERCE
BUREAU OF PUBLIC ROADS

HIGHWAY PLANNING SURVEY

1931


LEGEND

- indicates proposed or partly completed highway
- indicates existing highway
- indicates farm-to-market road
- indicates railroad
- indicates waterway



309

44



OFFICIAL FARM TO MARKET ROAD MAP OF
HENRY COUNTY

IOWA

PREPARED BY THE
 IOWA STATE HIGHWAY COMMISSION
 IN COOPERATION WITH THE
 U.S. DEPARTMENT OF COMMERCE
 BUREAU OF PUBLIC ROADS

AND SURVEAILED FROM
 HIGHWAY PLANNING SURVEY

1951

LEGEND

———— UNIMPROVED STATE HIGHWAY
 ———— IMPROVED STATE HIGHWAY
 ———— FEDERAL AID ROAD (NO. 100, 200, 300, 400, 500)
 ———— FEDERAL AID ROAD (NO. 100, 200, 300, 400, 500)
 ———— FEDERAL AID ROAD (NO. 100, 200, 300, 400, 500)
 ———— FEDERAL AID ROAD (NO. 100, 200, 300, 400, 500)



OFFICIAL FARM TO MARKET ROAD MAP OF
HENRY COUNTY

IOWA

THE STATE ENGINEER, DESMOINES
U.S. DEPARTMENT OF COMMERCE

1937

Published by the State Engineer, Des Moines, Iowa



LET 22


OFFICIAL FARM TO MARKET ROAD MAP OF
HENRY COUNTY
IOWA

IOWA STATE HIGHWAY COMMISSION
U.S. DEPARTMENT OF COMMERCE
BUREAU OF PUBLIC ROADS

HIGHWAY PLANNING SURVEY

1951

LEGEND
Main Highway
Farm to Market Road
County Road
Other Road
Water
Elevations
Township and Range Lines



Sta. 554+070
Sta. 554+040
Sta. 554+010
Sta. 554+000

Sta. 618+119
Sta. 618+089
Sta. 618+059
Sta. 618+029



310

Miscellaneous Record, No. 244, Henry County, Iowa