

Section between 22 & 23 T. 8. R. 11

Robert J. and Albert H. Thimble  
 Main Street, Onhaska

B & M & R WEST  
 Section line between Sec. 14 & 23 T. 8. R. 1. E. S. 24 P.M.

193
194
195
196

182
183
184
185
186
187

176
177
178
179
180
181

193
194
195
196

120
121
122
123
124
125

107
108
109
110
111
112

159
158
157
156

137
138
139
140
141
142
143
144
145
146
147
148
149

Walnut Street Sixty feet wide

Cedar Street

Cedar Street

Pine Street

Main Street

Maple Street

Chestnut Street

Second Street Sixty feet wide

80 ft wide

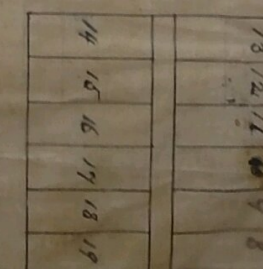
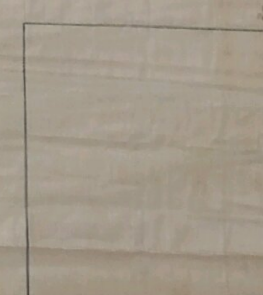


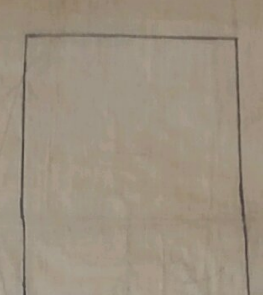
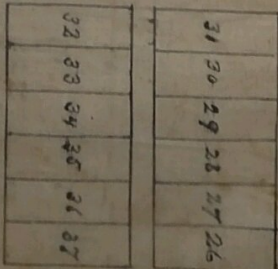



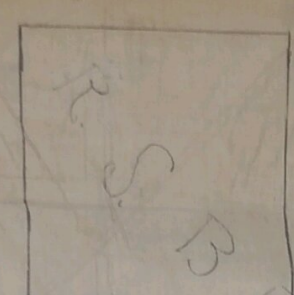
80 ft wide

80 ft wide

80 ft wide

Cherry Street Sixty Feet wide

Block Not Replanned  
 On South Side  
 of R. track  
 in accordance with original plat



157
158
159
160

119
118
117
116
114
113

100
99
98
97
96
95

82
81
80
79
78
77

64
63
62
61
60
59

55
57
56

38
39
40
41
42

1/2 section line

20
21
22
23
24
25

1
2
3
4
5
6
7

Friend

Filed August 30<sup>th</sup> Map of A.S. Bentley's First Addition to Friend  
1876 at 5 P.M.

Know all men by these presents.

That we, Raudall S Bentley and Sarah E Bentley his wife, have caused  
to be surveyed & Maped. (and known as A.S. Bentley's First Addition  
to the Town of Friend.) the following described land, to wit:

All of the North half of the North West Quarter of Section 23, Town  
8, One East. or as much thereof as is shown by the annexed Map  
with the exceptions of so much as is platted in the original plat of  
the Town of Friend and we do hereby Grant & Convey for public  
use forever all Streets & Alley as shown by the Map hereto annexed.

Witness our hands this 28<sup>th</sup> day of August A.D. 1876

Witness

A Bentley  
Sarah E Bentley

J. H. Jack  
State of Nebraska } So.

Saline County }  
On this 28<sup>th</sup> day of August 1876 before me a Notary  
Public duly Commissioned & qualified for & residing in said County  
Personally came A.S. Bentley & Sarah E Bentley his wife to one known  
to be the identical persons whose names are affixed to the instrument  
to be their voluntary act & deed.

Witness my hand & Notarial seal the day & year last above written  
(Notarial Seal) C. E. Friend  
Notary Public

I, Geo. F. Sawyer do hereby certify that I surveyed in the month  
of June in the year A.D. 1876 in accordance with the annexed Map  
and that distances shown on said Map are correct.

Witness my hand this 26<sup>th</sup> day of Aug A.D. 1876

Geo. F. Sawyer