

Proposed

LOT NOS.

SWNW

LOT NOS.

TL 7B, 6C, 7A2A, 7A2B, 6A WHICH IS ALSO GRAND SQUARE

SEC. 24 TWP. 13 R. 11

NE 1/4 NE 1/4

NE 1/4 NW 1/4

NE 1/4 SW 1/4

NE 1/4 SE 1/4

NW 1/4 NE 1/4

NW 1/4 NW 1/4

NW 1/4 SW 1/4

NW 1/4 SE 1/4

SW 1/4 NE 1/4

SW 1/4 NW 1/4

SW 1/4 SW 1/4

SW 1/4 SE 1/4

SE 1/4 NE 1/4

SE 1/4 NW 1/4

SE 1/4 SW 1/4

SE 1/4 SE 1/4

SARPY COUNTY  
NEBRASKA

220

TILES-Papillon, Nebraska

DATE	GRANTOR	GRANTEE	KIND OF INSTRUMENT	RECORD		N.E. QUARTER				N.W. QUARTER				S.W. QUARTER				S.E. QUARTER				ACRES	REMARKS
				BOOK	PAGE	N.	E.	N.	E.	N.	E.	N.	E.	N.	E.	N.	E.	N.	E.	N.	E.		
	James McCamley	Ch. Sherkops	WSS	40	545																28 1/4	Lot 21	
	Mary V. Limbelaker	Richard H. Kiger	WSS	40	553																	Lot 15	
	Richard H. Kiger + wf	Susan Johnson	Mtg	3	574																	Lot 15 - Can. 29-32	
	Joseph W. Peters + wf	Martha M. Peters	WSS	43	66																	Lots 30 + 32	
	Sarah E. Spearman et al	Village of Springfield	WSS	43	72																	Lots 16-17-19-8	
	Heirs of James S. Spearman	C. F. + E. J. Calhoun	WSS	43	158																	Lot 1 - hhd. lg. (old)	
	Heirs of James S. Spearman	W. H. Davidson	WSS	42	237																	Lot 6 + 7	
	Lewis Johnson	Susan Johnson	WSS	43	446																46 3/4	Tax Lot 18	
	Willard H. Davidson + wf	George S. Howell	WSS	43	478																5	Lot 9	
	Charles F. Calhoun + wf	Frank Graham + Frank Peters	WSS	43	479																	Lot 1 + 33	
	Frank Graham + Frank Peters	Sarah E. Spearman	Mtg	X	418																	Lot 1 + 35 - Can 30-195	
	Frank Graham + Frank Peters	James Brisley	WSS	43	483																	Lot 1 + 33	
	Waterloo Creamery Co.	Elkhorn Valley Condensing Co.	WSS	44	464																	Lot 25 (?) 26	
	J. S. Heacock	Wm. C. Bates	WSS	45	111																	Tax Lot 29 + 31	
	Annabelle S. Corcoran et al	Clarence E. Keyes	QCS	46	300																	Tax Lot 5	
	Nettie E. Phelps + h	Clarence E. Keyes	QCS	46	301																		
	Edward C. Keyes et al	Clarence E. Keyes	QCS	46	302																		
	Clarence E. Keyes	Matthias Brandt + wf	WSS	45	332																		
	Matthias Brandt + wf	Farmers State Bank	Mtg	30	30																	- Can. 38-627	
	Clarence E. Keyes	Whom It May Concern	Aff	46	304																		
	Susan Johnson	Christ Sherkop	WSS	46	332																		
	Susan Johnson + h	Christ Sherkop	QCS	46	333																		
	Christ Sherkop + wf	Susan Johnson	Mtg	30	88																46 3/4	Can. 34-533	
	Stenton D. Smith + wf	Ernest M. Christianson	WSS	46	363																2 1/4	Tax Lot 14	
	R. H. Kiger + wf	Henry Schedendorf	Mtg	30	95																	Can. 34-73	
	James Brisby et ux	George S. Howell	WSS	46	399																	Tax Lots 1 + 33	
	George S. Howell + wf	Fanny F. Whitney	WSS	45	423																	" 1 + 33	
	Chris Sherkop + wf	Frank Zimmerman + wf	WSS	45	448																46 3/4	Tax Lot 18	
	John Dottleman	vs. Roy Whitney	Lien	C	36																		
	Harberg Lumber Co.	vs. Fannie Whitney	Lien	B	214																	Can. on way -	
	Frank Zimmerman + wf	The Public	Deed	4	58																		
	Elkhorn Valley Condensing Co.	Ellen M. Ballal, Trustee	Mtg	30	633																		
	Wm Rainbolt, Ex.	Richard Ware Hall	Deed	47	123																		
	County Treasurer	Wm Rainbolt, Ex.	Receipt	4	75																		
	Stephen D. Bangs	Florence Ware Hall, et al	will	4	75																		
	W E Peterson, Adm.	M O Christian	Deed	47	193																		
	William S. Ely + wf	American State Bank	Mtg	31	121																2 1/4	Tax Lot 23	
	Mo. Pacific Railway Co. et al	Mo. Pac. R.R. Corp in Nebraska	Deed	47	496																	Tax Lot 14	
	Matthias Brandt + wf	Farmers State Bank of	Mtg	31	193																	Can. 34-589	
	Ernest M. Christianson + wf	William S. Ely et al	WSS	47	620																4.50	Tax Lot 5	
	American State Bank	William S. Ely et al	Rel	32	606																2 1/4	Tax Lot 14	
	William S. Ely + wf	Alva C. Reed	WSS	48	530																	Tax Lot 17	
	Orin R. Stuart + h	Sheldon Hubbard	QCS	47	695																	Tax Lots 4A, 4B + 4C	
	George A. Bates et al	Mary Bates	QCS	49	69																	29 + 31	

LOT NOS.

LOT NOS.

LOT NOS.

LOT NOS.

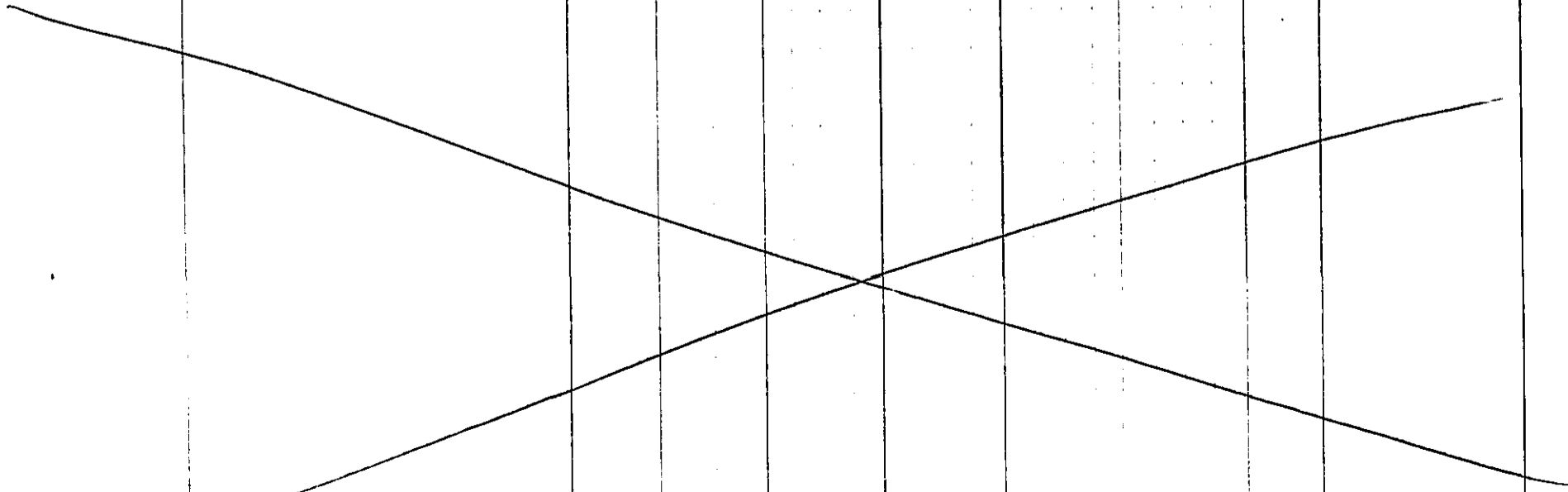
SEC. 24 TWP. 13 R. 11

Proof read

SARPY COUNTY  
NEBRASKA

TIMES - Republic, Nebraska

GRANTOR	GRANTEE	KIND OF INSTRUMENT	RECORD BOOK & PAGE	QUARTERS				ACRES	REMARKS	DATE
				N.E. QUARTER	N.W. QUARTER	S.W. QUARTER	S.E. QUARTER			
M.O. Christian	Wilson E. Starry	WS	49 111						Tax Lot 15	
Wilson E. Starry	M.O. Christian	Mtg	31 288						Tax Lot 15 Can. 35-162	
Henry Schaefer	R. H. Kiger	Rel	34 73							
Clara C. Reed et ux	Katherine M. Hines	WS	49 131						Tax Lot 14	
Katherine M. Hines	Clara C. Reed	Mtg	31 314						Tax Lot 14 Rel - Mar.	
John P. Schaal + wf	Smith Hines	WS	49 130							
Smith Hines + wf	Isabelle Schaal	Mtg	31 323						Can. 38-513	
Margaret Rosenstihl	Bertha A. Smith	WS	49 176							
Bertha A. Smith + h	Mrs. Margaret Rosenstihl	Mtg	34 133							
Willard H. Davidson	John P. Schaal	Rel	34 138							
Henry Mundt + wf	George E. Mundt	WS	49 204	1 2 3 4					Canon margin	
George E. Mundt + wf	Henry Mundt	Mtg	31 355	1 2 3 4						
Sarah E. Tefler et al	Willard H. Davidson	QCS	49 257							
Lewis W. Shiskell	Whom It May Concern	Aff	misc 4 629							
William D. Schaal	Whom It May Concern	Aff	misc 5 67							
Susan Johnson	Christ Burkop et ux	Rel	34 533						Tax Lot 18	
The Farmers State Bank	Matthias Brandt et al	Rel	34 589						See re-record 38-451	
A. P. Spearman Co. Treas.	A. J. Skaman	Rel	49 507							
Matthias Brandt + wf	Mrs. Anna Burns	Mtg	31 480						4 1/2 Can. 35-118	
Louis A. Bates + wf	Julia Frank Bates	WS	49 524						Tax Lot 32	
Smith Hines	Katherine M. Hines	WS	50 518						Tax Lots 20 + 22	
In the Matter of Estate	William E. Bates dec'd.	Decease	5 166						Lots 21 + 31	
John H. Watson + wf	Ella Watson	WS	50 570						Lot 12 6	
Matthias Brandt + wf	Henry Sass	Mtg	4 500						Rel. Mar.	
Mrs. Anna Burns	Matthias Brandt et al	Rel	35 118						Tax Lot 5 - Assgd 38-78	
Willard H. Davidson + wf	Am. & Linby + Lgt. Co.	Lease	5 282							
M.O. Christian	Wilson E. Starry	Rel	35 162						Tax Lot #23	
Wilson E. Starry	American State Bk.	Mtg	31 583						Can. 38-62 Tax Lot #23	
Richard Ware Hall + wf	The Hall Investment Co.	QCS	51 347							
George L. Howell + wf	Eva L. Howell	WS	51 388						Tax Lots 1, 9 + 33	
John C. Mangold	Whom It May Concern	Aff	misc 5 535						Tax Lot 5	
Clarence E. Keyes	Matthias Brandt + wf	WS	51 396						Tax Lot 5	
Christ Burkop + wf	Claus E. Sass	Mtg	36 172						Rel 41-265	
Smith & Katherine M. Hines	John P. Schaal + wf	Mtg	36 185						Tax Lot 21 + 28	
Wilson E. Starry	Eda J. Adair	Mtg	39 18						Assgd 42-200 - Assgd 42-357	
American State Bank	Wilson E. Starry	Rel	38 62						Tax Lot 20 + 22	
Henry Sass	John Forey	Assgd	38 72						Can 42-671 - Assgd 42-532	
John Forey	George Rahn	Assgd	38 78						Tax Lot 23 - Assgd 41-548	
Lewis W. Shiskell	Whom It May Concern	Aff	misc 6 146						Tax Lot 23	
Henry Mundt et al	Mary Bates	QCS	53 227						Tax Lot 5	
Stewart L. Heacock + wf	Mary Bates	QCS	53 226						Rel. Tax Lot 29 + Pt. Tax Lot 31 Strip of Land 7' wide along N. edge of T. 29 + 31	
Mary Bates	William Mueller	WS	52 657						Tax Lots 29 + 31	
Ella Watson	Ruth A. Christanson	WS	53 275						Lot 12 a	
Emma Sophia Caroline Brandt	George Rahn	Agmt	misc 6 237						Tax Lot 5	





Proof read

LOT NOS. LOT NOS. LOT NOS. LOT NOS.

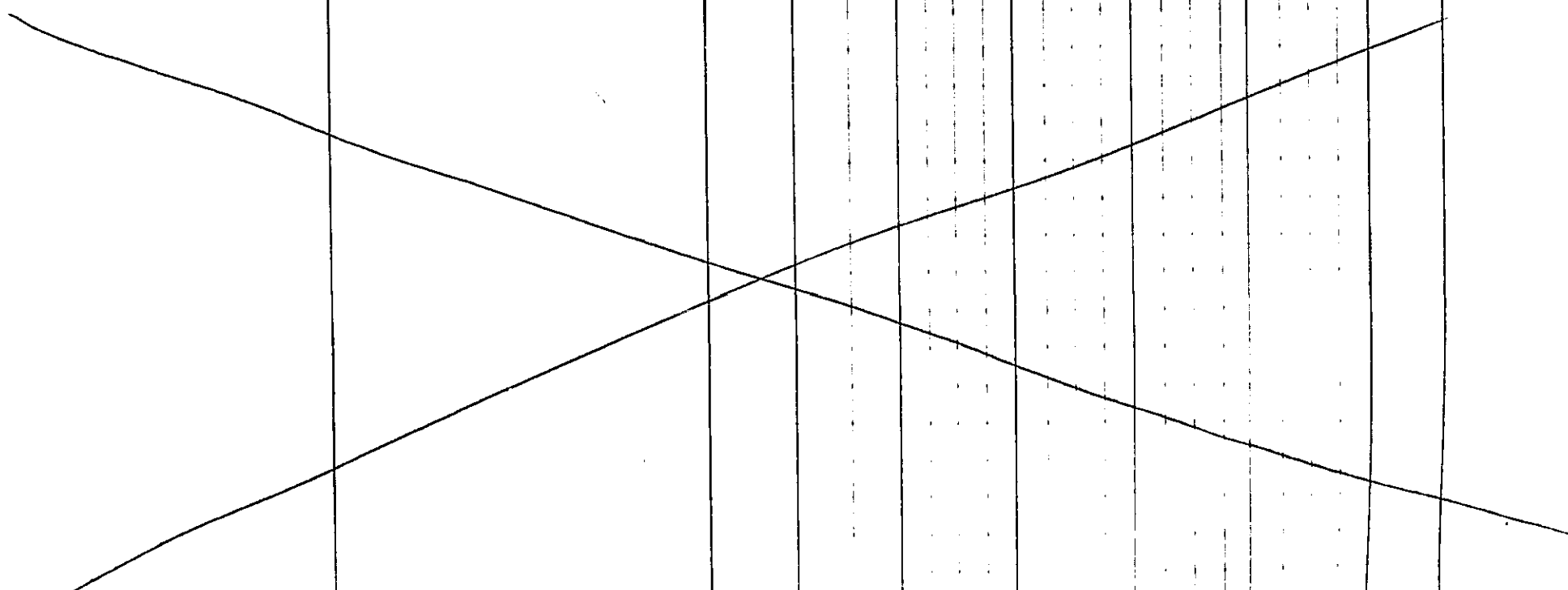
NE 1/4 NE 1/4 NE 1/4 NW 1/4 NE 1/4 NE 1/4 SW 1/4 NE 1/4 NE 1/4 SE 1/4  
 NW 1/4 NE 1/4 NW 1/4 NW 1/4 SW 1/4 NW 1/4 SE 1/4  
 SW 1/4 NE 1/4 SW 1/4 NW 1/4 SW 1/4 SW 1/4  
 SE 1/4 NE 1/4 SE 1/4 NW 1/4 SE 1/4 SW 1/4 SE 1/4 SE 1/4

SEC 24 TWP 13 RNE 11

SARPY COUNTY NEBRASKA 228

TAXES - Papillion, Nebraska

DATE	GRANTOR	GRANTEE	KIND OF INSTRUMENT	RECORD		QUARTERS				ACRES	REMARKS
				BOOK	PAGE	N.E. QUARTER	N.W. QUARTER	S.W. QUARTER	S.E. QUARTER		
	Emma Sophia Caroline Brandt et al	Joseph F. O'Rourke et al	W.S.	53	212						Tax Lot 5
	The Farmers State Bank	Matthias Brandt + wf	Rel	38	451						Re-record of 34-589
	In Matter of Estate of James Davidson et al	Willard H. Davidson, Dec'd	W.S.	6	270						Tax Lots 27, 6, 7, 24
	Isabelle Schaal	Smith Hines + wf	W.S.	53	312						Tax Lots 27, 6, 7, 24
	William Beebe	Charles M. Kai	W.S.	54	51						of 31-323
	Joseph F. O'Rourke + wf	William Beebe	W.S.	54	44						Tax Lot 5
	John Nottlemen	Joseph F. O'Rourke et al	W.S.	54	44						Tax Lot 5
	Emil Folda, Rec.	Matthias Brandt et al	Rel	C	221						Tax Lot 5 of 30-30
	Ella Watson	Ruth A. Christanson	Q.C.S.	53	435						Part of alley
	Ella Watson	William Zimmerman	W.S.	54	92						N 1/2 - 12 A
	William Zimmerman	Ella Watson	Mtg	39	65						assign. 41-150 cancelled 51-247
	Katherine M. Hines + ho	Ernest Treadway	W.S.	53	449						Tax 20+22 (pt NW 20)
	Ernest Treadway + wf	Smith Hines	Mtg	39	66						Can. 42-358 of 37-65
	Ella Watson	Susan Johnson	Assign	41	150						1/2 Tax Lot 12a
	Claus E. Jass	Christ Skukop et al	Rel	41	265						Rel. 20+28 of 36-172
	Alva C. Reed	Katherine M. Hines	Rel	31	314						of 31-314 Tax Lot 14
	Katherine M. Hines + hus	Alva C. Reed	W.S.	54	218						"
	Missouri Pacific R.R. Corp	Guaranty Trust Co. of N.Y.	1st Mtg	41	485						Can. 29-22
	George Rahn	Matthias Brandt + wf	Rel	4	500						Tax Lot #5
	Ida J. Adair	L. C. Churchill	Assgt	41	548						of 39-18
	In Matter of Estate of Alva C. Reed + wf	William J. Armstrong, Dec'd	Decree	6	671						Tax Lot 11 - incl 3rd lot
	Delvin Harvey + wf	Delvin Harvey + wf	W.S.	55	110						Tax Lot 14
	Delvin Harvey + wf	E. D. Christanson (Trustee)	Mtg	36	290						Can. 41-630
	E. D. Christanson Trustee	Delvin Harvey et al	Rel	41	630						of 36-290
	Delvin Harvey + wf	Joseph + Marie Prokop	W.S.	55	141						Tax Lot 14
	In Matter of Est of Frank Zimmerman + wf	Rois A. Slow, Dec'd	Decree	7	24						Tax Lot 10
	Eva S. Howell	Stock Yds National Bank	Mtg	40	148						46 25 Rel 47-330
	Harry P. Leach	Harry P. Leach	W.S.	54	338						5 Tax Lots 33-149
	Delbert Armstrong et al	Eva S. Howell	Mtg	39	114						Tax Lots 33-149
	In Matter of Estate of James P. Spearman + wf	William J. Armstrong, Dec'd	Will	7	112						Assign 42-327-Rel 42-440
	John P. Schaal + Isabelle H.	Whom It May Concern	Off	7	220						Tax Lot 11
	Harry P. Leach	Burlington Investment Co.	Assgt	42	200						Lot 6 - Grand Jg. Adl.
	Burlington Investment Co.	Fred Jordan	W.S.	54	486						of 36-185
	Smith Hines	Ernest Treadway	Assgt	42	357						Rel. 33A + 1+9
	Ernest Treadway + wf	Ernest Treadway et al	Rel	42	358						of 36-185
	Eva S. Howell	Willard Peffer	Q.C.S.	55	437						of 39-66
	Mattha Meisinger	American State Bank	Assgt	42	367						Rel 20+22
	American State Bank	Grace C. Foreman	Mtg	40	471						of 39-114
	Harry P. Leach + Fred Jordan	Harry P. Leach	Rel	42	440						of 39-114
	Fred C. Ashmussen	Charles R. Sprague	W.S.	55	560						Rel. 33a 1-9
	John Price + wf	Standard Oil Co.	Lease	7	459						Tax Lot 27
		Continental Oil Co.	Lease	7	465						Tax Lot 6



LOT NOS.

LOT NOS.

LOT NOS.

LOT NOS.

SEC. 24 TWP. 13 RNG. 11

Proof read

NE 1/4 NE 1/4 \_\_\_\_\_ NE 1/4 NW 1/4 \_\_\_\_\_ NE 1/4 SW 1/4 \_\_\_\_\_ NE 1/4 SE 1/4 \_\_\_\_\_  
 NW 1/4 NE 1/4 \_\_\_\_\_ NW 1/4 NW 1/4 \_\_\_\_\_ NW 1/4 SW 1/4 \_\_\_\_\_ NW 1/4 SE 1/4 \_\_\_\_\_  
 SW 1/4 NE 1/4 \_\_\_\_\_ SW 1/4 NW 1/4 \_\_\_\_\_ SW 1/4 SW 1/4 \_\_\_\_\_ SW 1/4 SE 1/4 \_\_\_\_\_  
 SE 1/4 NE 1/4 \_\_\_\_\_ SE 1/4 NW 1/4 \_\_\_\_\_ SE 1/4 SW 1/4 \_\_\_\_\_ SE 1/4 SE 1/4 \_\_\_\_\_


SARPY COUNTY  
NEBRASKA

GRANTOR	GRANTEE	KIND OF INSTRUMENT	RECORD		N.E. QUARTER				N.W. QUARTER				S.W. QUARTER				S.E. QUARTER				ACRES	REMARKS	DATE
			BOOK	PAGE	N.	E.	S.	E.	N.	E.	S.	E.	N.	E.	S.	E.	N.	E.	S.	E.			
Christ Klueggs + wf	Debr. Power Co.	Contract	8	45																			
F. C. Churchill	Ida J. Adair	Assgnt	42	531																			
Stockyards National Bank	Augusta Price	QCD	56	25																5	Tax 106 21-28 of 39-18 Tax Lot #23 Tax Lot #16 Tax Lot #16 Tax Lot #31 A, 1		
William R. Thompson + wf	Augusta Price	QCD	56	26																			
Harberg Lumber Co.	Charles R. Sprague	QCD	C	379																			
Hall Investment Company	Cons. Sav. Loan Assn.	Mtg	43	35																		1 2 3 4	
Stockyards National Bank	Fred C. Ashmussen	QCD	56	197																			
Fred C. Ashmussen	Selia M. Ashmussen	QCD	56	197																			
Chas. M. Kai	Elizabeth M. Kai	WD	56	353																			
Wilbert C. Bates et al	William Mueller	QCD	56	357																			
In Matter of Estate of	Willard W. Slow, Decd.	Deed	misc	496																			
Julia Q. Cornish et al	Mary A. Snyder	QCD	56	382																			
Selia M. Ashmussen + h	William R. Thompson	WD	57	50																			
Stockyards National Bank	William G. Calloway	QCD	56	449																			
George E. Mundt + wf	Mathilde Helwig	Mtg	36	506	1	2	3	4														Can. on mtg - of 31-355 L.S. 29+31	
Henry C. Mundt, Adm.	George E. Mundt + wf	Rel	31	355	1	2	3	4															
William Mueller	Caroline Mueller	WD	57	89																			
Peter Christanson	Whom St May Concern	Off	misc	666																			
Stella Harry Elsmann + h	Home Owners Loan Corp.	Mtg	40	679																			
Ida J. Adair	Wilson E. Harry	Rel	43	671																			
In Matter of Estate of	James Davidson, Decd.	Deed	misc	106																			
Cons. Sav. Loan Assn.	Hall Invest. Co.	Rel	45	574																		1 2 3 4	
Hall Investment Co.	Cons. Sav. Loan Assn.	Mtg	45	575																		1 2 3 4	
Cora L. Frans et al	Caroline Mueller	QCD	58	178																			
Charles R. Sprague	Otto H. Klabunde + wf	WD	58	211																			
Otto H. Klabunde + wf	Ernest Benke + wf	Mtg	36	569																			
William Zimmerman	Ella Watson	Rel	39	247																			
Hall Investment Co.	American Reserve Life Ins. Co.	Mtg	46	111																		1 2 3 4	
Cons. Sav. Loan Assn.	Hall Investment Co.	Rel	46	179																		1 2 3 4	
United States	William Warren	Patent	58	336																		1 2 3 4	
Mathilde Helwig	George E. Mundt + wf	Mtg	36	506	1	2	3	4															
George E. Mundt + wf	William Albert Bartels	Mtg	36	588	1	2	3	4															
Harberg Lbr. Co.	Fannie Whitney	Rel	B	214																			
Harry Mundell, Sheriff	Village of Springfield	Deed	58	355																			
James P. Spearman	Whom St May Concern	Off	misc	465																			
Harry Mundell, Sheriff	Village of Springfield	Deed	58	386																			
In Matter of Estate of	Wilson Ellsworth Harry	Deed	misc	624																			
Thas C. Foreman Hollenbeck	Boyd O. Bawner	Assgnt	46	548																			
W.W. Wilson, Judge	Elizabeth M. Kai + h	Deed	misc	688																			
Richard Ware Hall + wf	Hall Investment Co.	QCD	58	621																		1 2 3 4	
In Matter of Estate of	William Bartels, Decd.	Deed	10	21	1	2	3	4															
Ernest W. Shephard	Hall Investment Co.	Mtg	10	25																		1 2 3 4	
Minnie Seifus	Amelia C. Thompson et al	Assgnt	46	637	1	2	3	4															
Ross A. Whitney, Adm.	Lula F. Whitney	Deed	58	673																			
Leslie A. Seifus	Albert Bartels	Assgnt	46	675	1	2	3	4															
Ether Petersen	Amelia C. Thompson	Assgnt	46	680	1	2	3	4															



NE 1/4 NE 1/4 NE 1/4 NW 1/4 NE 1/4 SW 1/4 NE 1/4 SE 1/4 NE 1/4 NE 1/4 NW 1/4 SW 1/4 NE 1/4 SE 1/4 NE 1/4 NW 1/4 SW 1/4 NE 1/4 SE 1/4

DATE	GRANTOR	GRANTEE	KIND OF INSTRUMENT	RECORD		N.E. QUARTER		N.W. QUARTER		S.W. QUARTER		S.E. QUARTER		ACRES	REMARKS
				BOOK	PAGE	N.E.	N.W.	S.W.	S.E.	N.E.	N.W.	S.W.	S.E.		
	Alice Peterson	Albert Bartels	Assign	46	695	1	2	3	4						of 36-588
	Christ Durkops	Mary Durkops	W.D.	57	430										Tax lot 11
	Eva L. Howell	Emmie L. Dressler	W.D.	57	434										Tax lot 10
	Mary A. Snyder & her	Emmie L. Dressler	W.D.	57	435										Can. 56-225
	George E. Mundt & wf.	Prudential Ins. Co of America	Mtg.	47	76	1	2	3	4						of 36-588
	Amelia C. Thompson	George E. Mundt & wf.	Rel.	47	78	1	2	3	4						of 36-588
	Albert Bartels	George E. Mundt & wf.	Rel.	47	79	1	2	3	4						of 36-588
	T. C. Thompson, Adm.	George E. Mundt & wf.	Rel.	47	79	1	2	3	4						of 36-588
	In Matter of Estate of	George M. Snyder	Decree	10	107										Can. in margin
	Declaration of Ownership of	George M. Snyder	Declaration	47	229										Tax lot 10
	Certificate of Award of	George M. Snyder	Cert.	47	229										Can. in margin
	Declaration of Ownership of	Mary A. Snyder	Declaration	47	240										Can. in margin
	Certificate of Award of	Mary A. Snyder	Cert.	47	240										Can. in margin
	Otto H. Klabunde & wf.	Ernest Bender & wf.	W.D.	59	132										
	C. W. Sorenson Co. Treas.	Lula M. Taylor	W.D.	59	143										T. L. 20 & 22
	Charles R. Sprague	Lula F. Whitney	2. C. D.	59	148										
	Eva L. Howell	Lula F. Whitney	2. C. D.	59	149										
	Harry Mundell, Sheriff	Hazel Latham	Deed	59	166										
	Margaret A. Engberg et al.	Hazel A. Latham	2. C. D.	59	167										
	Hazel A. Latham & her	Frank Zimmerman	2. C. D.	59	168										
	Frank Zimmerman	Stock Yards Nat. Bank	W.D.	57	500										
	Stock Yards National Bank	Frank Zimmerman et al.	Rel.	47	330										of 40-148
	Stella Starray, Heasman & her	Home Owners Lm. Corp.	Assign	47	437										of 40-679
	Harry Mundell Sheriff	Boyd O. Browner	Special	59	260										
	Stock Yards Natl. Bank	Hazel A. Latham & her	W.D.	59	335										
	Hazel Latham & her	Stock Yards Natl. Bank	Mtg.	47	652										Can. 52-227
	Cecil F. Simmons	Leo B. Bogell	Assign	10	563	1	2	3	4						1/4 Unit of P.
	Hall Investment Co.	Ernest V. Shepherd	Rel.	10	572										of Misc. 10-25
	Declaration of Ownership	George M. Snyder	Rel.	47	229										of 47-229
	Certificate of Award of	George M. Snyder	Marg.	47	229										of 47-229
	Declaration of Ownership	Mary A. Snyder	Marg.	47	240										of 47-240
	Certificate of Award	Mary A. Snyder	Rel.	47	240										of 47-240
	E. O. Lyon et al.	Herbert Dooze et al.	Assign	10	620										of ?
	George E. Mundt	Herbert Dooze et al.	Assign	10	635	1	2	3	4						
	C. F. Simmons	Leo B. Bogell	Assign	10	691	1	2	3	4						1/4 Unit of -

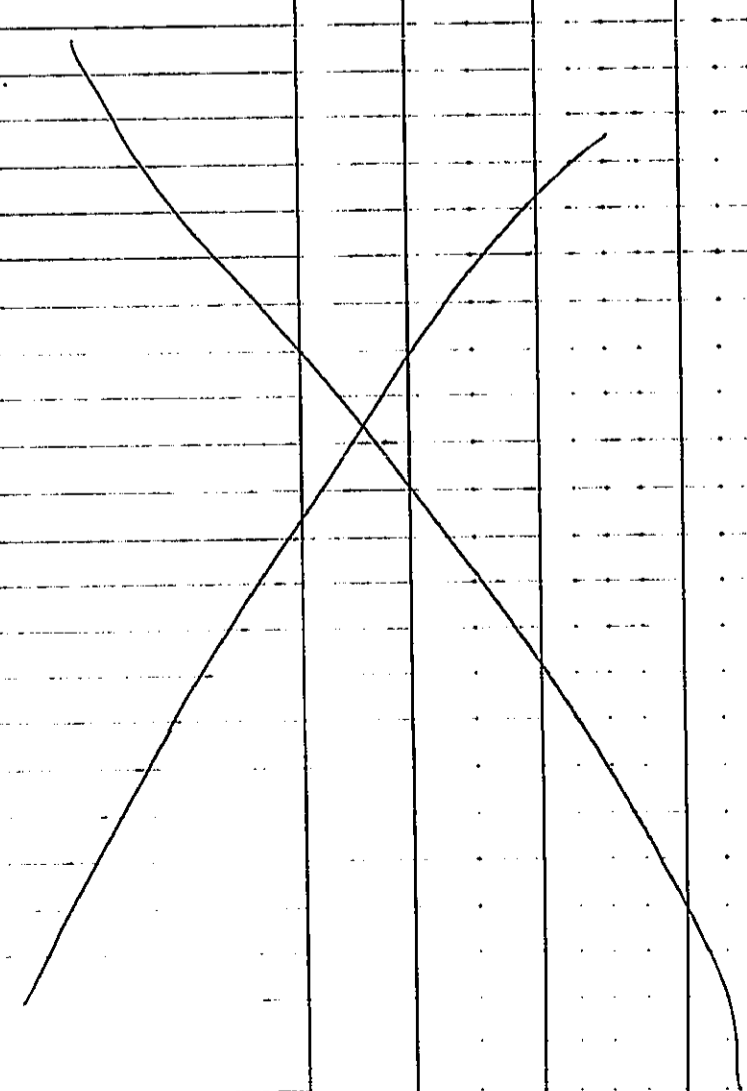






DATE	GRANTOR	GRANTEE	KIND OF INSTRUMENT	RECORD		QUARTERS				ACRES	REMARKS
				BOOK	PAGE	N.E. QUARTER	N.W. QUARTER	S.W. QUARTER	S.E. QUARTER		

	Ford Bates & wf.	Henry M. Slesmann	W.D.	65	51		P					T. 2. 32
	L. E. Muntz, et. al.	To Whom it May Concern	Notice	73	163	1-2-3-4						T. 2. 33 = 7A & 2
	Anthony V. Kaymark wf.	Vern R. Splever et. al.	W.D.	66	91							T. 2. 23
	Stella Slesmann & H.	Margaret Faral	W.D.	65	179			P				T. 2. 23
	Emma W. Muller & H.	Henry F. Krambeck & wf.	Q.C.D.	64	496			P				Pl. T. 2. 12A
	Margaret Faral	Stella Slesmann	W.D.	66	288			P				T. 2. 23
	Henry F. Krambeck & wf.	John C. Zaachansky & wf.	W.D.	66	294			P				Pl. T. 2. 12A
	Prudential Insurance Co. of	George E. Muntz & wf.	Rel.	56	235	1-2-3-4						of 47-76
	Lulu F. Whitney	Ross A. Whitney	Deed	73	522							
	George E. Muntz & wf.	William H. Rutledge	W.D.	66	401	1-2-3-4						Part Rel. 67-80
	William H. Rutledge & wf.	Truman W. Morrison Tr.	Mtg.	55	614	1-2-3-4						Rel. 108-48
	Grace E. Smiley & H.	William H. Rutledge	Q.C.D.	64	659	1-2-3-4						
	Joseph Prokops & wf.	William D. Post & wf.	W.D.	66	635			P				T. 2. 14
	Claude Splever & wf.	Howard L. Hagan & wf.	Q.C.D.	67	77			P				T. 2. 20 & 22
	Bertha A. Smith	Albert L. Zwickel & wf.	W.D.	66	677			P				
	Henry M. Slesmann	William H. Hahn & wf.	W.D.	68	2			P				T. 2. 32
	William H. Hahn & wf.	Springfield State Bank	Mtg.	58	653			P				T. 2. 32 Rel. 62-75
	Home owners Loan Corp.	First Fed. Sav. & Loan Assoc.	Assign	63	154			P				T. 2. 33 of 49-679
	Marie M. Zwickel	Clarence A. Zwickel et. al.	W.D.	70	105			P				with wife's estate to
	Deput. of Roads & Irrigation	Henry Anderson et. al.	Apprais	15	68			P				
	William D. Post & wf.	Allen F. Kripfel et. al.	W.D.	69	570			P				Part of 14
	Allen F. Kripfel et. al.	Frank Adair	Mtg.	63	477			P				T. 2. 14 Rel. 55-58
	Henry Anderson & wf.	William D. Thompson	W.D.	70	255			P				T. 2. 6
	Ruth A. Christensen	Village of Springfield	Q.C.D.	70	272			P				P. of T. 2. 12A
	Lusie Ellwell	Village of Springfield	Q.C.D.	70	270			P				No. 30 of T. 2. 13
	Ruth A. Christensen	James B. Latham	Q.C.D.	70	273			P				P. of T. 2. 12A
	George W. Snell & wf.	Glenn J. Meisinger & wf.	W.D.	70	313			P				T. 2. 5
	Glenn J. Meisinger & wf.	Vernon R. Johnson & wf.	Mtg.	64	570			P				Rel. 195-265
	James B. Latham & wf.	Ruth M. Seibold	W.D.	71	191			P				P. Part of 12
	Arthur C. Waters	George Ordery, Jr.	W.D.	70	499			P				P. Part of 21 & 22
	Hazel A. Latham & H.	Village of Springfield	Assessm	15	431			P				









GRANTOR	GRANTEE	KIND OF INSTRUMENT	RECORD		QUARTERS				ACRES	REMARKS	DATE
			BOOK	PAGE	N.E. QUARTER	N.W. QUARTER	S.W. QUARTER	S.E. QUARTER			
Donald J. Newsom & wife	M. Campbell	W.D.	97	492							
M. Campbell & Co.	John Nestzel	W.D.	93	437							
James R. Thompson & wife	James P. Latham & wife	W.D.	96	63							
Nellie Freda Cocksall	Russell G. Unicomb & wife	W.D.	96	65							
James P. Latham & wife	Richard H. Kiger	decree	96	74							
In the Matter of Estate	Nellie Kiger	decree	96	80							
In the Matter of Estate	Richard C. Kiger	decree	96	77							
In the Matter of Estate	William H. Rutledge	agree	96	212							
William H. Hahn et al	William H. Rutledge & wife	Rel	108	48							
Thuman W. Morosan	William H. Rutledge & wife	Rel	108	48							
Thuman W. Morosan Trustee	Quinton R. Mahlock	W.D.	97	424							
William H. Rutledge & wife	William H. Rutledge	Mtg	108	49							
Quinton R. Mahlock, et al	Thuman W. Morosan	Assign	108	51							
William H. Rutledge	Robert L. Sweeney	Death Cert	27	497							
In the Matter of Estate	Stock Yards Nat'l Bank	Mtg	118	304							
Ernest Eugene Citta	Village of Springfield	2.C.D.	103	565							
Arthur C. Benson & wife	Village of Springfield	2.C.D.	103	566							
Orville A. Kreifels, et al	Lulu F. Whitney, et al	W.D.	104	12							
Lulu F. Whitney	Grace Platt	decree	25	457							
In the Matter of Estate	Koy Kiger	2.C.D.	104	394							
Sney Capak & hus.	Arthur Benson & wife	2.C.D.	104	396							
Vernice Platt Brase	Arthur C. Benson & wife	W.D.	104	460							
Helen Mundell & hus	Arthur C. Benson & wife	W.D.	104	398							
Koy Kiger, et al	Arthur C. Benson & wife	W.D.	114	402							
Ethel Bachelder & hus	Arthur C. Benson & wife	W.D.	104	404							
Jo Ann Byrd & hus	Quinton R. Mahlock & wife	Rel	122	295							
Thuman W. Morosan	John Kiger	decree	28	497							
In the Matter of Estate	Orville A. Kreifels, et al	W.D.	104	589							
Orville A. Kreifels, et al	Arthur C. Benson & wife	2.C.D.	105	150							
Herman Brase	Whom It May Concern	and	28	586							
Village of Springfield	Whom It May Concern	and	94	492							
Quinton R. Mahlock & wife	Whom It May Concern	and	4	5							
Orville A. Kreifels, et al	Omaha National Bank	Mtg	124	564							
Orville A. Kreifels, et al	Omaha National Bank	assign of	124	565							
Quinton R. Mahlock & wife	Village of Springfield	settlement	29	592							
Stella Starry Gleason	William J. Roberts	W.D.	108	132							
William J. Roberts & wife	William J. Roberts & wife	W.D.	108	535							
Village of Springfield	Sarpy Cty. Agriculture Society	city	30	221							
Springfield State Bank	John Nestzel & wife	Rel	133	581							
Orville A. Kreifels, et al	Kreifels Enterprises, Inc.	W.D.	111	614							

235

200

5

1

3

4

3

3

3

3

3

3

3

3

3

3

3



Hand made

STATES - Papillon, Nebraska

+

DATE	GRANTOR	GRANTEE	KIND OF INSTRUMENT	RECORD		QUARTERS				ACRES	REMARKS
				BOOK	PAGE	N.E. QUARTER	N.W. QUARTER	S.W. QUARTER	S.E. QUARTER		
	Margaret Swenson	Margaret A. Swenson	W.D.	112	28						of 66' x 112'
	American Reserve Life Ins Co	Hall Investment Co.	Rel	138	215						of 7.6.12
	Thomas W. Moranson	Quinton K. Mahlock of	Rel	138	210	1	2	3	4		of 50-407
	Hall Investment Co.	Madam Land Co.	agrec.	31	434						of 100-49
	Kreifels Enterprises, Inc.	Omaha National Bank	W.D.	138	676						Rel 150-1776
	Kreifels Enterprises, Inc.	Omaha National Bank	of Recd	138	678						TL 1401
	Vern R. Stupler, et al	Thomas D. Murphy, et al	W.D.	114	160						Rel 150-1776
	Thomas D. Murphy, et al	Vern R. Stupler, et al	W.D.	141	45						TL 1401
	Richard H. Ayers	Wilson St May Concern	off	30	250						PTL 33A-1A-9
	Hall Investment Co.	Madam Land Co.	W.D.	115	397						Rel 190-231
	Madam Land Co.	Prudential Ins Co of Am.	W.D.	113	379						Rel 169-629
	Prudential Ins Co of Am.	Madam Land Co.	Rel	145	515						of 143-379
	Madam Land Co.	School Dist, #46	W.D.	116	518						
	Straka, Elmer D. & Helen C.	Kreifels, Allen F. & Delores	Rel	146	147						of 57-310
	Springfield State Bank	Hahn, William H. & wf	Rel	147	183						TL 32A
	Hahn, William H. & wf	Springfield State Bank	W.D.	147	185						of 76-159
10-26-64	Springfield, Village of	Nitzel, John & wf	W.D.	120	143						Rel 150-210
11-23-64	In Matter of Estate	Leschansky, Henrietta	Case	34	321						TL 32A
11-24-64	Roberts, Elizabeth Ann	Roberts, John H.	W.D.	152	204						Parcel A.
11-25-64	Benson, Arthur C. & wf	Burning, James K. & wf	W.D.	120	438						N. 1/2 of 12A
12-9-64	Burning, James K. & wf	Larsons Home Administration	W.D.	152	409						of 170-134
2-10-65	Prosser, Donald J. & wf	American Sav Co.	W.D.	153	476						TL 23
5-27-65	In Matter of Estate of	Leschansky, Henrietta, Decd	Case	35	216						TL 15B
6-11-65	Nitzel, John & wf	Springfield State Bank	W.D.	155	653						Rel 109-3567
1-10-66	Sup of Public Welfare	Diessler, Cecelia L.	W.D.	36	192						of 7.6.15
7-14-66	Springfield Village of	Wilson St May Concern	Case	37	13						Rel 189-1231
10-17-66	Mahlock, Quinton K.	Metropolitan Utilities Dist	Case	37	366						TL 13C
10-28-66	Whitney, Lulu	Dill, Maxine M.	W.D.	129	180						Pl 12A
11-4-66	In the Matter of Estate	Roberts, William L.	W.D.	37	485						of 78-12nd square
11-23-66	Waters, William R. et al	Abery, Clara M.	W.D.	129	374						Rel 189-2261
11-25-66	Matter of Estate	Waters, Arthur C.	W.D.	37	511						TL 11
3-27-67	Stupler, Vern R. et al	Murphy, Thomas D. et al	Rel	169	629						Vac. ally
3-27-67	Murphy, Thomas D. et al	Our Redeemer Lutheran Church	W.D.	130	519						of 33A2
7-18-67	Roberts, John H. & wf	Roberts, Elizabeth	Rel	172	134						Age Estate
7-18-67	Roberts, Elizabeth Ann	Swanson, Clarence O. & wf	W.D.	132	152						TL 1B-33B
7-18-67	Swanson, Clarence O. & wf	Springfield State Bank	W.D.	172	121						TL 23 of 109'
7-18-67	Swanson, Clarence & wf	Roberts, Elizabeth or et al	W.D.	172	133						TL 10A
7-21-67	Swanson, Clarence & wf	Roberts, Elizabeth or et al	W.D.	172	201						518' TL 9
8-18-67	Our Redeemer Lutheran Church	Wilson St May Concern	W.D.	38	600						of 141-45
8-11-67	Our Redeemer Lutheran Church	Lutheran Ch - Missionary School	W.D.	172	482						of TL 33A

(Corrected)  
TL 33A  
assign 198-1259  
Rel 188-1260





LOT NOS. LOT NOS. LOT NOS. LOT NOS.  
 NE 1/4 NE 1/4 NE 1/4 NW 1/4 NE 1/4 SW 1/4 SE 1/4  
 NW 1/4 NE 1/4 NW 1/4 NW 1/4 SE 1/4 NW 1/4 SE 1/4  
 SW 1/4 NE 1/4 SW 1/4 NW 1/4 SW 1/4 SE 1/4  
 SE 1/4 NE 1/4 SE 1/4 NW 1/4 SE 1/4 SW 1/4 SE 1/4

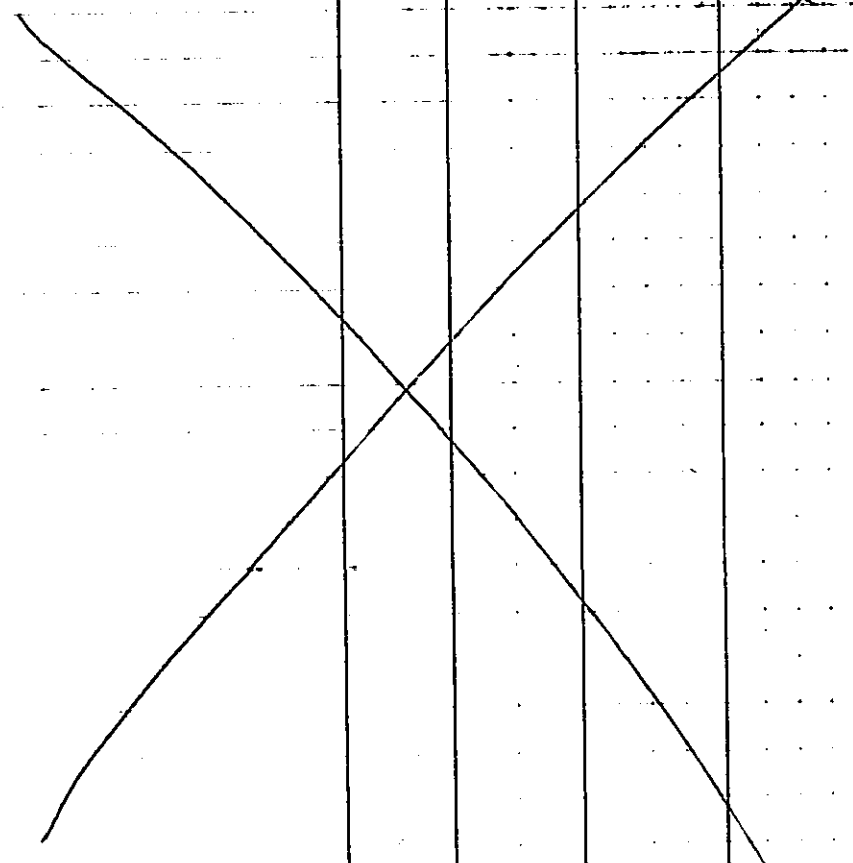
SEC. 24 TWP. 13 R. 11  
 SARP COUNTY,  
 NEBRASKA  
 238

DATE	GRANTOR	GRANTEE	KIND OF INSTRUMENT	RECORD		N.E. QUARTER		N.W. QUARTER		S.W. QUARTER		S.E. QUARTER		ACRES	REMARKS	Acres
				BOOK	PAGE	N.E. N.W. S.W. S.E.	N.E. N.W. S.W. S.E.	N.E. N.W. S.W. S.E.	N.E. N.W. S.W. S.E.							
11-9-71	In Matter of Estate	Brauner, Doyle O.	Probate	144	546			1	2							01227
12-15-71	In Matter of Estate	Brauner, Doyle O.	Deed	144	614			1	2							01310
12-15-71	In Matter of Estate	Brauner, Doyle O.	Deed	144	615			1	2							01311
12-15-71	Judge, Douglas County	Brauner, Paul O. et al.	Deed	144	616			1	2							01312
12-22-71	Attorney Gordon P. et al.	Com'l Sav. Loan Assn	Mtg	190	425											01327
12-22-71	Omaha National Bank	Greifels, Orville A. et al.	Rel.	190	432											01331
2-16-72	Citta, Ernest C. et al.	Springfield State Bank	Mtg	191	512											01332
5-18-72	Krause, Donald J.	Krause, Mary C.	D.C.D.	147	111											01680
6-30-72	Brauner, Jack H. et al.	Reliage of Springfield	Deed	145	359											01523
8-2-72	Springfield State Bank	Citta, Ernest C. et al.	Rel.	191	3073											01914
8-11-72	Brauner, Jack S. Executor	Springfield Corporation	Deed	147	2005											01946
8-22-72	Springfield Corp.	Com'l Sav. Loan Assn	Mtg	191	3317											01978
10-5-72	Springfield Corporation	Whomest Map Concern	Flat	5	79											02108
11-13-72	Treasurer, Sarpy County	Zwibel, Clarence	Deed	147	2654											02137
2-14-73	Treasurer, Sarpy County	Zwibel, Clarence	Deed	148	328											02430
4-30-73	Bell, Madeline M. et al.	Bell, Michael & wif	W.D.	148	1000											02447
5-11-73	Omaha National Bank	Greifels Enterprises, Inc.	Rel.	192	1716											02662
8-24-73	Bell, Madeline M. et al.	Bell, Michael & wif	W.D.	148	2189											02980
10-1-73	Judge, Sarpy Co.	Bell, Madeline M.	W.D.	46	525											03082
10-24-73	Bell, Michael & wif	Wahos Fed. Sav. Loan Assn	Mtg	192	4598											03187
11-19-73	Krause, Lennie D. & wif	Medick, Steven R. et al.	W.D.	148	2915											032407
1-22-74	Madam Land Company	Wahlock, Quentin T.	T.A.	47	37											033675
4-29-74	Lagan, Howard L. & wif	Sarpy County Agricultural Society	W.D.	149	921											036141
5-22-74	Madison Pacific Railroad Co.	Commodity Credit Corp.	W.D.	47	288											03725
6-17-74	Springfield State Bank	Sedlacek Bros, Inc.	Rel.	192	2112											057407
7-19-74	Moose, Jess J. Jr.	Northwestern Bell Tel. Co.	Ease	47	413											058180
8-12-74	Thompson, J. R. & wif	Neitzel Oil Co.	Ease	47	506											058867
9-4-74	Springfield, City of	Madam Land Co.	W.D.	47	554											059474
9-23-74	School Dist. No. 46, Sarpy Cty.	Madam Land Co.	W.D.	149	2383											059717
9-23-74	Madam Land Co.	Springfield State Bank	W.D.	149	2385											059921
9-23-74	Prudential Ins. Co. America	Madam Land Co.	W.D.	193	399											059922
9-23-74	Madam Land Co.	School Dist. No. 46, Sarpy Cty.	W.D.	149	2386											059923
9-26-74	Sarpy County Agricultural Assn	Springfield, City of	Ease	47	601											060243
9-26-74	Sarpy County Agricultural Society	Springfield, City of	Ease	47	602											060244
10-10-74	Bell, Madeline M.	Bell, Madeline M. & hus.	D.C.D.	149	2405											060362
10-21-74	Thompson, Mrs. Janice	Om Public Power Dist et al	Ease	47	650											060506
10-21-74	Neitzel, Duane E. et al	Om Public Power Dist et al	Ease	47	651											060507
11-12-74	Sedlacek Bros, Inc.	Our Redeemers Lutheran Church	W.D.	149	2633											060624
1-21-75	Com'l Fed. Sav. & Loan Assn	Springfield Corporation	Rel.	194	168			1	2							06171-3397
3-3-75	Schnick, Roland F. & wif	Nigro, Pasquale N. & wif	W.D.	150	339											062075
3-3-75	Nigro, Pasquale N. & wif	Farmers Home Admin.	Mtg	194	571											062076
3-5-75	Plattsmouth Sav. & Loan Assn	Schnick, Roland F. & wif	Rel.	194	608											062553
4-9-75	Springfield State Bank	Omaha Public Power Dist	Ease	48	164											4375

Over Place



GRANTOR	GRANTEE	KIND OF INSTRUMENT	RECORD		N.E. QUARTER	N.W. QUARTER	S.W. QUARTER	S.E. QUARTER	ACRES	REMARKS	DATE
			BOOK	PAGE							
11834 Thompson, James R. & wife	Swanigan, Alvin et al	Case	148	178						T.A. 29	8-10-75
11834 Latham, Hazel A. et al	Springfield, City of	Case	148	212							5-9-75
11835 Latham, Hazel A. et al	Springfield, City of	Case	148	213							5-9-75
12062 Judge, Sarpy Co. Dist. #2	Bruning, Elizabeth A.	Case	148	262							6-5-75
15861 State of Neb. Dept. of Road	President Homer Division of Hardey	Mtg.	194	2017							7-3-75
151 State of Neb. Dept. of Road	Devolting Properties, Ltd.	Case	148	378							7-24-75
11571 State of Neb. Dept. of Road	American Natl. Bk. & Trust Co.	Assign.	194	2919							8-29-75
15807 Farmers Home Admin.	Bruning, James K. & wife	Case	194	357							10-3-75
18306 In Matter of Estate	Bruning, James Kirk	Case	148	538							10-3-75
12494 Benson, Arthur C. & wife	Tranogge, Robert Alan	W.D.	151	458					(150)		3-2-76
13976 Springfield State Bank	Swanson, Clarence O. et al	Rel.	195	1544						of 172-131	4-21-76
16095 Uewin, Vernon R. et al	Messinger, Glen J. & wife	Rel.	195	2665						of 64-570	6-23-76
13374 Nahn, William H.	Springfield State Bank	Mtg.	195	4169						Rel 198-3060	9-7-76
17056 Sarpy City Judge, Dist. #2	Latham, Hazel A.	Case	149	557					28.82±		9-10-76
17057 In Matter of Estate	Latham, James Condensed	Case	149	558					28.82±		9-10-76
S- 59491 State of Neb. Dept. of Road	Mahlack, Harvey J. et al	Case	149	583						(4 amended)	9-24-76
15222 City of Springfield	Omaha Public Power Dist	Case	149	602							9-27-76
17699 In Matter of Estate	Zwibel Mary Wilhelmina et al	Case	149	608							9-30-76
17180 Opitz, James E. & wife	Conrad & Son, Inc.	Mtg.	195	4598							10-5-76
1820 Zwibel, Clarence H. et al	Opitz, James B. & wife	W.D.	151	2904						(TL 1216 & 1217)	10-9-76
1886 Zwibel, Clarence H. et al	Whom It May Concern	Case	149	602							10-27-76
1515 Mayor, City of Springfield	Whom It May Concern	Case	149	614							11-17-76
S- 1172 State of Neb. Dept. of Road	Mitzel, John W. et al	Case	149	700							11-17-76
1173 State of Neb. Dept. of Road	Thompson, James M. et al	Case	149	700							11-17-76
172 State of Neb. Dept. of Road	Hagan, Howard L. et al	Case	149	700							12-14-76
117 School Dist #46 Sarpy Co.	Omaha Public Power Dist et al	Case	149	771							4-21-77
13384 Negro Pasquale & wife	Center Bank	Mtg.	196	1587						Rel 197-4597	7-11-77
146 Swanson, Clarence O. et al	State of Nebraska	W.D.	152	1864							12-30-77
1547 Roberts, Elizabeth et al	Swanson, Clarence et al	Rel.	196	1661						of 172-204	2-8-78
1073 Swanson, Clarence O.	South Side Bank	Mtg.	197	620						Rel. 201-1124	6-17-78
1124 Mitzel, Arnold et al	Springfield State Bank	Mtg.	197	729						Committed 6-30-78	6-17-78
1209 Negro Pasquale M. et al	United States of America	W.D.	153	2593					40±	T.L. 30	8-25-78
1209 Center Bank	Negro, Pasquale M. & wife	Rel.	197	4597						of 196-1589	8-25-78
1208 Farmers Home Admin.	Negro, Pasquale M. et al	Case	197	4596						of 194-571	8-25-78
11577 Sarpy City Judge, Dist. #2	Nahn, William H.	Case	149	771						T.L. 32A	11-15-78
11676 City of Springfield	Asmith, Conrad	Case	57	781							11-16-78
1244 Nahn, William H.	Lape, Leroy et al	W.D.	154	682						no. 136 ff. pt. 32A	3-22-79
1244 Lutheran Church - Missouri Synod	Neb. Dist of Lutheran Church	Case	198	457						of 172-482	3-26-79
1244 Neb. Dist of Lutheran Church	Our Redeemer Lutheran Church	Rel.	198	460						of 172-482	3-26-79
1244 Missouri Pacific R.R. Co.	Brother's Mill Bank of	Case	198	125							4-24-79
1244 Swanigan, Alvin E. et al	State of Nebraska	Case	52	502						Cor. 5-24-79	5-8-79








LOT NOS. NE 1/4 NE 1/4, NW 1/4 NE 1/4, SW 1/4 NE 1/4, SE 1/4 NE 1/4  
 LOT NOS. NE 1/4 NW 1/4, NW 1/4 NW 1/4, SW 1/4 NW 1/4, SE 1/4 NW 1/4  
 LOT NOS. NE 1/4 SW 1/4, NW 1/4 SW 1/4, SW 1/4 SW 1/4, SE 1/4 SW 1/4  
 LOT NOS. NE 1/4 SE 1/4, NW 1/4 SE 1/4, SW 1/4 SE 1/4, SE 1/4 SE 1/4

SEC. 24 TWP. 13. RING. 11  
 SARPY COUNTY,  
 NEBRASKA

GRANTOR	GRANTEE	KIND OF INSTRUMENT	RECORD		N.E. QUARTER		N.W. QUARTER		S.W. QUARTER		S.E. QUARTER		ACRES	REMARKS	DATE
			BOOK	PAGE	N.E.N.W.S.W.S.E.	N.E.N.W.S.W.S.E.	N.E.N.W.S.W.S.E.	N.E.N.W.S.W.S.E.							

County of Sarpy Athans, Hazel A.	Gattoch, Henry J. & wife	Q.C.D.	159	537									40		3-6-84
City of Springfield	Zouchas, F. Chuck & wife	W.D.	159	187											7-12-84
City of Springfield	Bushick, Thomas D.	Q.C.D.	159	2435											8-28-84
City of Springfield	Whom it May Concern	Cont.	57	643											8-28-84
City of Springfield	Whom it May Concern	Cont.	57	647											8-29-84
Catholic Archdiocese of Om.	St. Joseph Church of Springfield	Trust	160	446											8-30-85
St. Joseph Church of Springfield	Springfield State Bank	Trust	204	453											8-30-85
Wich. Natl. Bank & Trust Co.	Atoken, Delynn E. & wife	Rel.	204	2513											12-12-85
5861 Van, Roy, Daning	Whom it May Concern	Cont.	4	355											3-5-88
5430 Hill, Maxine M.	Whom it May Concern	Plot	8	98											8-4-86
5432 In Matter of Estate	Hill, Raymond Ernest	Cont.	59	2213											8-4-86
543 Hill, Maxine M.	Hill, Michael A. & wife	Contract	59	2214											10-10-86
590 In Matter of Estate	M & Bride, Glenn	Cont.	59	2115											1-13-87
73 In Matter of Estate	Weinger, Alan John	Cont.	60	105											3-24-87
55 Weinger, Bessie May	Weinger, Bessie May, et al	Q.C.D.	162	703											10-11-87
59 Wilson, Wendell D.	Stoken, Delynn E. & wife	Rel.	206	10216											





# Numerical Land Index, Sarpy County, Nebraska

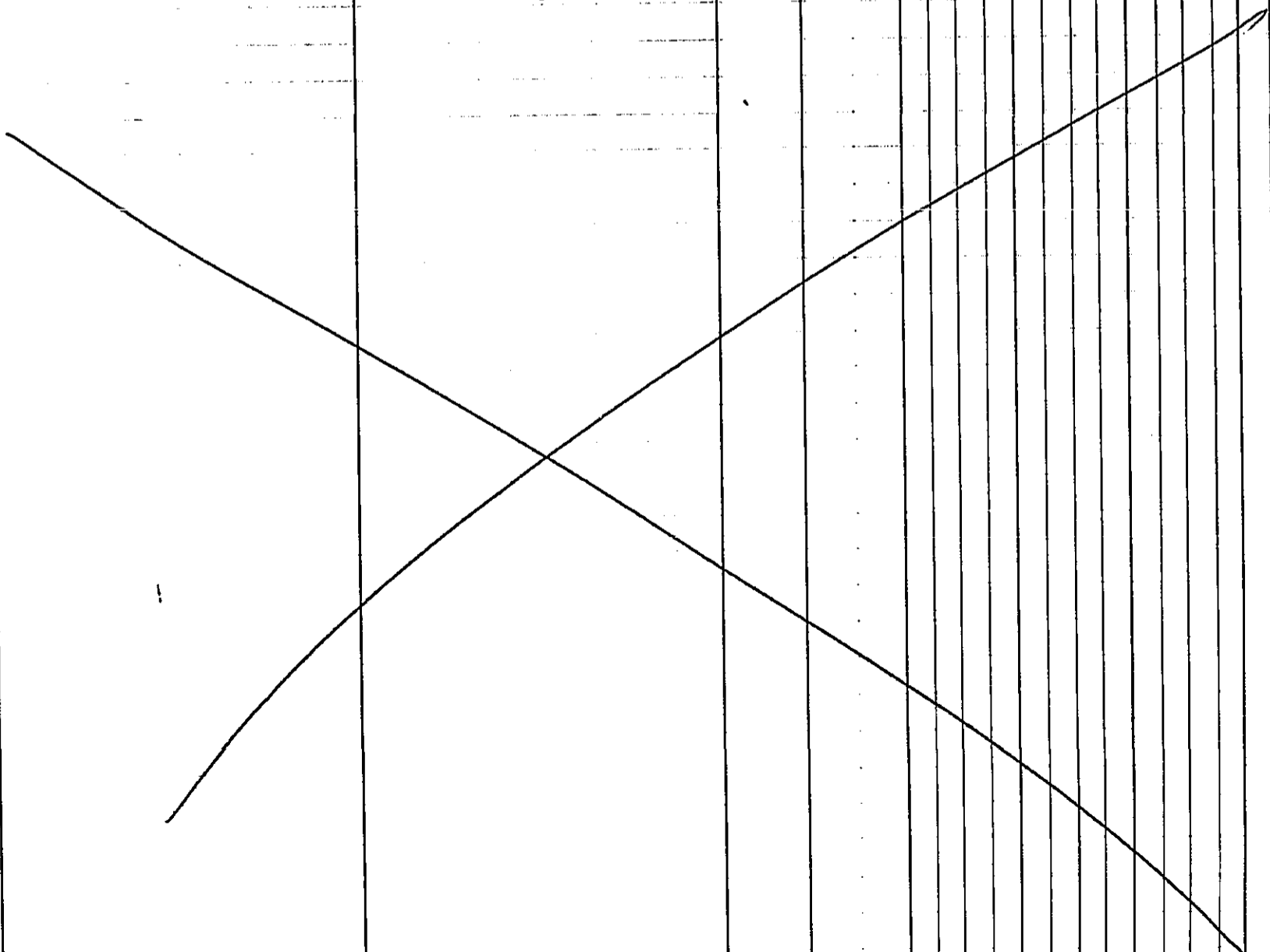
LOT NOS.	LOT NOS.	LOT NOS.	LOT NOS.
NE 1/4 NE 1/4 _____	NE 1/4 NW 1/4 _____	NE 1/4 SW 1/4 _____	NE 1/4 SE 1/4 _____
NW 1/4 NE 1/4 _____	NW 1/4 NW 1/4 _____	NW 1/4 SW 1/4 _____	NW 1/4 SE 1/4 _____
SW 1/4 NE 1/4 _____	SW 1/4 NW 1/4 _____	SW 1/4 SW 1/4 _____	SW 1/4 SE 1/4 _____
SE 1/4 NE 1/4 _____	SE 1/4 NW 1/4 _____	SE 1/4 SW 1/4 _____	SE 1/4 SE 1/4 _____

SEC. 24 TWP. 13 R. 11

SARPY COUNTY  
NEBRASKA 242

DATE	GRANTOR	GRANTEE	KIND OF INSTRUMENT	RECORD INSTRUMENT NUMBER	N.E. QUARTER				N.W. QUARTER				S.W. QUARTER				S.E. QUARTER				ACRES	REMARKS	
					N.	E.	W.	E.	N.	E.	W.	E.	N.	E.	W.	E.	N.	E.	W.	E.			
2-23-88	Springfield State Bank	St. Joseph Church of Springfield	Grant	88-02049																			of 204-4525
3-30-88	Monica L. Sauer	de Marquis, Jack L. & wife	Rel.	88-13222																			of 178-2442
6-8-88	Hill, Myrta M.	Lill, Michael R. & Carroll M. D.D.	Grant	88-07688																			36 ac. (1/4 Sec. 18)
7-5-88	Lee Mattie J. Estate	McBride, Myrtle Alice	Grant	88-09020																			T.L. 32B
7-15-88	Springfield State Bank	Meade, Thomas R. & wife	Rel.	88-07634																			of 199-1783
8-16-88	Meade, Thomas R. & wife	Haring, John A. & wife	Grant	88-11269																			T.L. 32A3
8-23-88	Missouri Pac. R.R. Co.	To Whom it May Concern	Rel.	88-11629																			see books
8-23-88	Missouri Pac. R.R. Co.	Center Develop. Co.	Grant	88-11630																			
9-15-88	Center Development Co.	Sarpy R & R Co.	Grant	88-12676																			
2-1-89	Postman's Natl Bank of St. Louis	Mo. Pac. R.R. Co. et al	Rel.	89-02349																			199-1725-4097
4-5-89	Hill, Myrta	Williams, Brenda J.	Grant	89-03910																			of 79-3246
5-1-89	St. Joseph Church of Springfield	Springfield State Bank	Grant	89-05035																			T.L. 32B & T.L. 32C
5-1-89	St. Joseph Church of Springfield	whom it may concern	Grant	89-05036																			
5-1-89	Sheehan, Daniel C., Archbishop	Preininger Rev. Robert F.	Grant	89-05037																			
10-13-89	Sarpy R & R Co.	Latham Elevator, Inc.	Grant	89-14141																			(31.50)
10-13-89	Sarpy R & R Co.	Latham Elevator, Inc.	Grant	89-14140																			(31.50)
11-22-89	Sarpy R & R Co.	Sarpy County Agricultural Society	Grant	89-16370																			(4.2)
11-22-89	Sarpy R & R Co.	Sarpy County Agricultural Society	Grant	89-16369																			(4.2)
11-22-89	Sarpy County Agricultural Society	Dist Nat. Bank of Bellevue	Grant	89-16371																			
11-22-89	Sarpy County Agricultural Society	Dist Nat. Bank of Bellevue	Grant	89-16372																			
3-29-90	Latham Elevator Inc.	Mayfield, Arnold H.	Grant	90-04010																			(9.0)
4-12-90	Sarpy R & R Co.	Rock, Cecilia A.	Grant	90-04703																			(52.50)
5-16-90	Sarpy R & R Co.	Hamilton Curtis Corp.	Grant	90-06448																			Rel. 90-04534
5-23-90	McBride, George E.	Pacemaker Corp.	Grant	90-06802																			32 B.
6-19-90	Sarpy R & R Co.	Nolte, Larry	Grant	90-08308																			(13.50)
7-12-90	Pacemaker Corp.	McBride, George E.	Rel.	90-09534																			of 90-06802
7-26-90	Latham Elevator Inc.	whom it may concern	Plat	90-10258																			Latham Elevator
8-16-90	Sarpy R & R Co.	Goldman, Larry D. & Ella	Grant	90-11631																			(9.00)

Computer indexed as of November 15<sup>th</sup> 1990



Search Criteria = Section 24 Township 13 Range 11 and ( (SwqNwq = 'X' or SwqNwq = 'P') ) Quarter - Quarter of the Quarter

Type	Instr #	NE	NW	SW	SE	Filed Date	Grantor	Grantee	Remarks	SEC	TWP	RNG	Lots
RAGR	199018360	****	**p*	****	****	12/18/1990	NEBRASKA INVESTMENT FINANCE AUTH	SPRINGFIELD APARTMENTS L P		24	13	11	
WD	199019014	****	**p*	****	****	12/31/1990	HAMILTON-CURTIS CORP	SPRINGFIELD APARTMENTS LP		24	13	11	
RCW	199103533	****	**p*	****	****	3/19/1991	HAMILTON-CURTIS CORP	OMAHA PUBLIC POWER DISTRICT		24	13	11	
PLAT	199106532	****	**p*	****	****	5/9/1991	HAMILTON CURTIS CORP	WHOM IT MAY CONCERN	A PLATTING IN THE NW1/4 OF 24-13-11	24	13	11	
QCD	199208914	****	**p*	****	****	5/7/1992	NE DEPT OF ROADS	NEITZEL DONALD J ETAL		24	13	11	CONTROLLED ACCESS FOR PT LT 1
PLAT	199215915	****	**p*	****	****	8/6/1992	SARPY R & R CO ETAL	WHOM IT MAY CONCERN	P3 NW1/4 24-13-11 KNA LOT 1 CEDAR APARTMENTS ADDITION	24	13	11	
VD	199229021	X**X	XXPX	****	****	12/30/1992	MAHLOCH QUINTEN R ETAL	MAHLOCH FAMILY PARTNERSHIP LTD	CORR TO SHOW ALL E1/2 NE1/4 MR 2/8/96	24	13	11	34A
CCD	199316924	****	**p*	****	****	7/19/1993	SPRINGFIELD CITY OF	KINNALLY DAN F JR ETAL		24	13	11	3
VD	199418197	****	**pp	****	****	8/12/1994	MEISINGER NINA	MEISINGER DONALD M ETAL		24	13	11	2
DOR	199518971	****	**p*	*p**	****	10/30/1995	NORWEST BANK TR	SARPY COUNTY AGRICULTURAL SOCIETY	OF 89-16372	24	13	11	R1 R2
VD	199608923	****	**p*	****	****	5/9/1996	BUSKIRK THOMAS DEAN ETAL	POST DARYL R ETAL	AKA LIA J POST	24	13	11	P TL3
DOT	199608924	****	**p*	****	****	5/9/1996	POST DARYL R ETAL	BANK OF NEBRASKA ETAL		24	13	11	
AM	199608925	****	**p*	****	****	5/9/1996	BANK OF NEBRASKA	COMMERCIAL FED MTG CORP	OF 96-08924	24	13	11	

S--



DDR	199925437	****	**p*	*p**	****	8/11/1999	NORWEST BANK TR	SARPY CTY AGRICULTURAL SOCIETY	OF 89-16372	24	13	11	
WD	200206515	****	**pp	****	****	2/20/2002	MEISINGER DONALD M ETAL	KILDOW DAVID P ETAL		24	13	11	TL 2
DOT	200207590	****	**pp	****	****	2/28/2002	KILDOW DAVID P ETAL	SPRINGFIELD STATE BANK ETAL		24	13	11	TL 2
DOT	200326364	****	*pp*	****	****	5/15/2003	SAYERS RICHARD A ETAL	HOME STATE BANK ETAL	AKA 154B	24	13	11	TL R-7
PLAT	200326893	****	**pp	****	****	5/19/2003	KILDOW DAVID ETAL	WHOM IT MAY CONCERN	REPLAT LTS 1 & 2 BLK 3 SPEARMANS FIRST ADD AND 24-13-11 TL 2 NW NKA KILDOW ADDITON LTS 1-3	24	13	11	TL 2
QCD	200327110	****	*pp*	****	****	5/19/2003	SARPY R & R CO	SAYERS RICHARD ETAL	SEE INST FOR PT OF LT 154	24	13	11	TL R7 & TL 4A
DOR	200361517	****	**p*	****	****	10/23/2003	COMMERCIAL FED BANK TR	POST DARYL R ETAL	96-08924	24	13	11	
EASE	200615370	****	*pp*	****	****	5/9/2006	BUSKIRK THOMAS D ETAL	SAYERS RICHARD A ETAL	LT 154B SEE INST FOR PT LT 147	24	13	11	TXLT R7
DEED	200635168	****	*pp*	****	****	10/12/2006	SHOTKOSKI JEROME J ETAL	SAYERS RICHARD A ETAL	AKA LT 154B	24	13	11	TXLT R7 & 4A
PLAT	200635321	****	*pp*	****	****	10/13/2006	KINNALLY DANIEL F ETAL	WHOM IT MAY CONCERN	REPLAT OF LTS 3A, 3B, 4A & 4B SP1STAD & PT NW1/4 24-13-11 NKA KINAD LTS 1&2 CORR TO ADD LTS 1&2 KINAD JJS 2-9-2007	24	13	11	TXLT 3
COD	200636213	****	**p*	****	****	10/23/2006	IN MATTER OF ESTATE	GOTTSCH HENRY J		24	13	11	TXLT 40, 4B & 4C
AFF	200636214	****	**p*	****	****	10/23/2006	GOTTSCH JEAN R	WHOM IT MAY CONCERN		24	13	11	TXLT 40, 4A, 4B & 4C
DEED	200636215	****	**p*	****	****	10/23/2006	GOTTSCH JEAN R	CHRISTENSE N KEVIN C ETAL		24	13	11	TXLT 40, 4B & 4C

DEED	200636216	****	**p*	****	****	10/23/2006	GOTTSCH JEAN R	CHRISTENSE N KEVIN C ETAL	24	13	11	TXLT 4A
DEED	200904891	****	**p*	****	****	2/24/2009	SARPY COUNTY AGR ICULTURAL SOCIETY	SPRINGFIELD CITY OF	24	13	11	TXLT R2
EASE	201403571	****	**p*	****	****	2/20/2014	CHRISTENSE N KEVIN C ETAL	SPRINGFIELD CITY OF	24	13	11	PT TXLT 40
DEED	201531205	****	**p*	****	****	12/21/2015	CHRISTENSE N KEVIN C ETAL	SARPY COUNTY AGR ICULTURAL SOCIETY INC	24	13	11	TXLT 40 & 4A
DOT	201531206	****	**p*	****	****	12/21/2015	SARPY COUNTY AGR ICULTURE SOCIETY INC	SPRINGFIELD STATE BANK ETAL	24	13	11	TXLTS 40 & 4A