

MISCELLANEOUS RECORD No. 30.

5013 KLOPF & BARTLETT CO., Printing, Lithographing and Courier Supplies, Omaha.

Ch

2. RIGHT OF WAY FOR SEWER)	RIGHT OF WAY FOR SEWER
Charles Alfred Clement)	Charles Alfred Clement
to)	to
The City of Omaha)	The City of Omaha.

KNOW ALL MEN BY THESE PRESENTS:

That I, Charles Alfred Clement, for and in consideration of the sum of One (\$1.00) Dollar and the benefits to be derived from the improvements hereinafter referred to, do hereby grant unto the City of Omaha, its agents and contractors, the right of way for the construction and maintenance of a sewer through my property known and described as Lot Fifty-five (55) Burr Oak Addition in Douglas County, Nebraska, the location of said sewer being shown more fully on plat hereto attached, said sewer to be about eight feet below the present surface.

Signed this 29th day of April A.D. 1911.

In presence of

C.A.Clement

State of Nebraska)

) SS

Douglas County)

On this 29th day of April A.D. 1911, before me, a notary public in and for said county, personally appeared the above named Charles Alfred Clement and who is known to me to be the identical person who signed the above grant and he acknowledged the same to be his voluntary act and deed for the purposes therein set forth.

Witness my hand and notarial seal the day and date above written.

Charles Milice

Notary Public in and for the State of Washington, Residing in Seattle.

RIGHT OF WAY FOR SEWER

Joseph Michal, Guardian

to

The City of Omaha

KNOW ALL MEN BY THESE PRESENTS:

That I, Joseph Michal, Guardian for and in consideration of the sum of One (\$1.00) Dollar and the benefits to be derived from the improvements hereinafter referred to, do hereby grant unto the City of Omaha, its agents and contractors, the right of way for the construction and maintenance of a sewer through my property known and described as Lot Forty-seven (47) and Forty-eight (48) in Burr Oak Addition in Douglas County, Nebraska, the location of said sewer being shown more fully on plat hereto attached.

Signed this 20th day of April, A.D. 1911.

In presence of

E.T.Peterson

Joseph Michal,

Guardian

State of Nebraska)

) SS

Douglas County)

On this 20th day of April A.D. 1911 before me, a notary public in and for said County, personally appeared the above named Joseph Michal, Guardian, and who is known to me to be the identical person who signed the above grant and he acknowledged the same to be his voluntary act and deed for the purposes therein set forth.

Witness my hand and notarial seal the day and date above written.

E.T.Peterson

E.T.Peterson

Notary Public

aug 1 1912

50178 - KLOPP & BARTLETT CO., Printing, Lithographing and County Supplies, Omaha.

RIGHT OF WAY FOR SEWER

Susan I. Childs

to

City of Omaha

KNOW ALL MEN BY THESE PRESENTS:

That I, Susan I. Childs, for and in consideration of the sum of Seventy-five dollars and the benefits to be derived from the improvements hereinafter referred to, do hereby grant unto the City of Omaha, its agents and contractors, the right of way for the construction and maintenance of a sewer through my property known and described as Lot Fifty-four (54) in Burr Oak Addition to the City of Omaha in Douglas County, Nebraska, the location of said sewer being shown more fully on plat hereto attached.

Signed this 11th day of December, 1911.

In presence of

E. T. Peterson

Susan I. Childs

State of Nebraska)

Douglas County)

SS

On this 11th day of December, A.D. 1911, before me, a notary public in and for said County, personally appeared the above named Susan I. Childs and who is known to me to be the identical person who signed the above grant and she acknowledged the same to be her voluntary act and deed for the purposes therein set forth.

Witness my hand and notarial seal the day and date above written.

E. T. Peterson

E. T. Peterson

Notary Public

aug 1 1912

RIGHT OF WAY FOR SEWER

John Reznicek

to

The City of Omaha

KNOW ALL MEN BY THESE PRESENTS:

That I, John Reznicek, for and in consideration of the sum of One (\$1.00) Dollar and the benefits to be derived from the improvements hereinafter referred to, do hereby grant unto the City of Omaha, its agents and contractors, the right of way for the construction and maintenance of a sewer through my property known and described as Lots Forty-five (45) Forty-six (46) and Fifty-three (53) Burr Oak Addition in Douglas County, Nebraska, the location of said sewer being shown more fully on plat hereto attached.

Signed this 21st day of October A.D. 1911.

In presence of

E. T. Peterson

John Reznicek

State of Nebraska)

Douglas County)

SS

On this 21st day of October A.D. 1911, before me, a Notary Public in and for said County, personally appeared the above named John Reznicek and who is known to me to be the identical person who signed the above grant and he acknowledge the same to be his voluntary act and deed for the purposes therein set forth.

Witness my hand and notarial seal the day and date above written.

E. T. Peterson

E. T. Peterson

Notary Public

aug 1 1912

MISCELLANEOUS RECORD No. 30.

80128-KLOPP & BARTLETT CO., Printing, Lithographing and County Supplies, Omaha.

RIGHT OF WAY FOR SEWER

Henrietta Sachs, Agent

to

City of Omaha

KNOW ALL MEN BY THESE PRESENTS:

That I, Samuel Katz, Agent for the estate of Henrietta Sachs, deceased, for and in consideration of the sum of One Dollar and the benefits to be derived from the improvements hereinafter referred to, do hereby grant unto the City of Omaha, its agents and contractors, the right of way for the construction and maintenance of a sewer through my property known and described as Lot Fifty-six (56) in Burr Oak Addition in Douglas County, Nebraska, the location of said sewer being shown more fully on plat hereto attached.

Signed this 26th day of October, 1911.

In presence of

ESTATE OF HENRIETTA SACHS, DECEASED

E.T. Peterson

By Samuel Katz, Agent

State of Nebraska)

) SS

Douglas County)

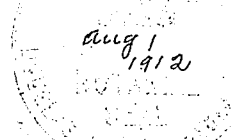
On this 26th day of October, A.D. 1911, before me, a Notary Public in and for said County, personally appeared the above named Samuel Katz, Agent for the estate of Henrietta Sachs, deceased, and who is known to me to be the identical person who signed the above grant and he acknowledged the same to be his voluntary act and deed for the purposes therein set forth.

Witness my hand and notarial seal the day and date above written.

E.T. Peterson

E.T. Peterson

Notary



RIGHT OF WAY FOR SEWER

The Shull Land Company

to

O.K.

The City of Omaha

Clinton Brome

Asst City Atty.

KNOW ALL MEN BY THESE PRESENTS:

That the Shull Land Company for and in consideration of the sum of Five Hundred Dollars (\$500.00) does hereby grant unto the City of Omaha, its agents and contractors, the right to construct and maintain a sewer through its property known and described as Balance of Tax Lot Thirty-four (34) in Section Twenty-seven (27) Township fifteen (15) North of Range Thirteen (13) East of the 6th P.M. and tax lot five (5) in Section Twenty-eight (28) Township Fifteen (15) North of Range Thirteen (13) East of the 6th P.M. in the city of Omaha, County of Douglas and State of Nebraska, the location, size and method of construction of said sewer being shown more fully on plat hereto attached, and to be in conformity therewith.

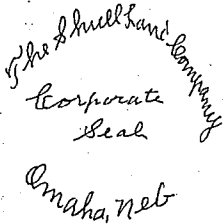
Signed this 13th day of October A.D. 1911.

In presence of

THE SHULL LAND COMPANY

William Haffke

By Abraham L. Reed, President



State of Nebraska)

) SS

Douglas County)

On this 13th day of October A.D. 1911 before me, a Notary Public in and for said County, personally appeared the above named Abraham L. Reed, President of the Shull Land Company who is known to me to be the identical person who signed the above grant and he acknowledged the same to be his voluntary act and deed and the voluntary act and deed of the Shull Land Company for the purposes therein set forth.

Witness my hand and Notarial Seal the date and day above written.

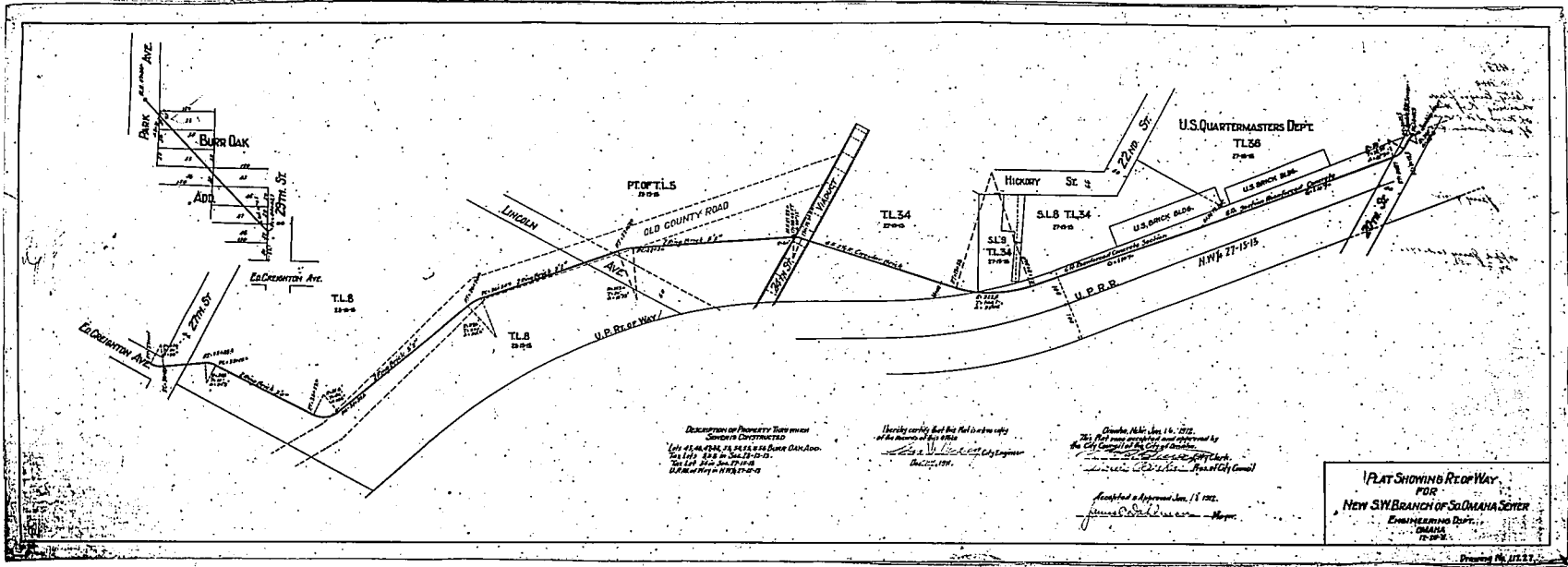
30172-KLOPP & BARTLETT CO., Printing, Lithography and County Supplies, Omaha.

William Haffke

*Jul 20
1916*

William Haffke

Notary Public



The State of Nebraska)
Douglas County)

Entered on Numerical Index and filed for Record,
in the Register of Deeds Office of said county
the 5th day of February 1912 at 12.45 o'clock P.M.

Frank W. Bandle,
Register of Deeds,
Compared by F. & T.