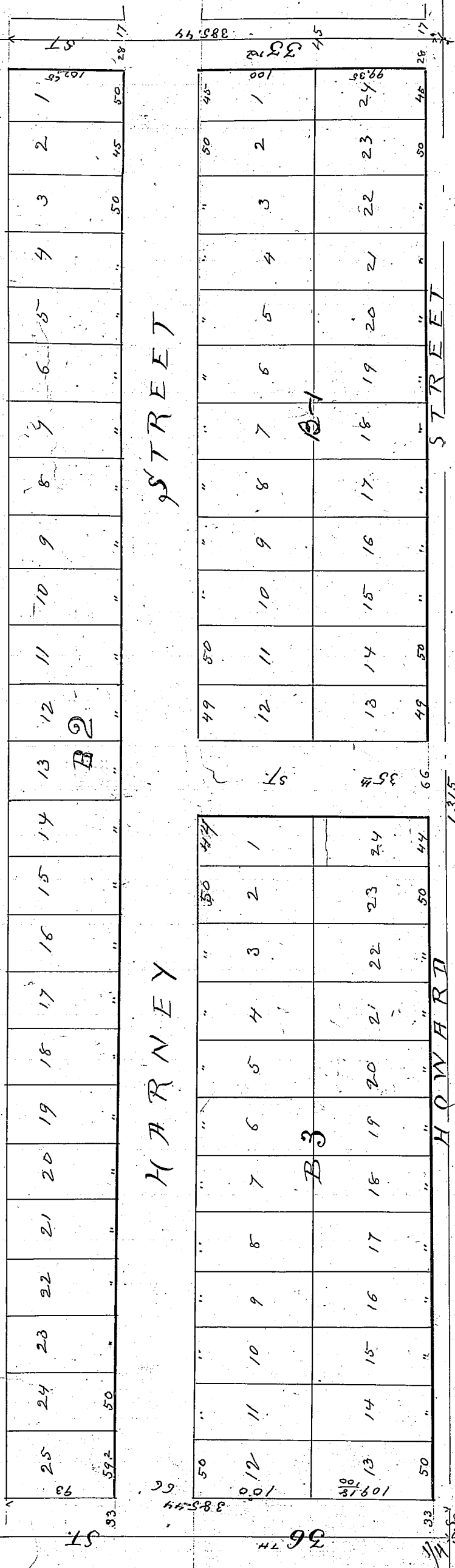


587  
66  
3504  
3511  
3824

REED'S 5<sup>TH</sup> ADD.



33

I certify that I have surveyed and staked off the lots, blocks, streets and alleys in Reed's Fifth Addition to the City of Omaha as shown on the plat hereto annexed, and that said Addition is

situate on the following described tract of land to-wit:  
 Beginning at the quarter section corner on the West side of section 21 in Township 15, North of Range 13, East in the County of Douglas and State of Nebraska and running thence East along the half section line 1337 feet to the East line of Thirty-third street in the City of Omaha, thence north along the East line of 33<sup>rd</sup> street, thence North 385<sup>44</sup>/<sub>100</sub> feet to the South line of West End Addition, thence West along the South line of said West End Addition 1337 feet to the West line of said Section 21 and thence South 385<sup>44</sup>/<sub>100</sub> feet to the place of beginning and being all that portion of Tax Lot 12 in said section 21 lying West of 33<sup>rd</sup> Street.

Omaha Neb. May 4, 1889. Chas. H. Hoives  
Co. Surveyor.

I, Byron Reed, proprietor of the land in Reed's Fifth Addition to the City of Omaha, as shown on this plat do hereby approve the disposition of said land as shown on this plat and do dedicate the streets, alleys and avenues therein to the public use.

Witness my hand this 4<sup>th</sup> day of May 1889.  
 Witness } Byron Reed  
 D. H. Beaver }


State of Nebraska }  
 Douglas County } On this 4<sup>th</sup> day of May A.D. 1889 before me a  
 Notary Public in and for said County,  
 personally came the above named Byron Reed whose name is affixed to the foregoing instrument and he acknowledged the same to be his voluntary act and deed.

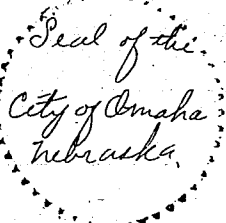
Witness my hand and Notarial Seal the date aforesaid  
David H. Beaver  
Notary Public

Omaha Neb. May 4, 1889.  
 This is to certify that there are no delinquent City Taxes on Tax Lot No. 12, Sec. 21, 15, 13, City of Omaha.

John Rush City Treas  
J. P. Gridley Dep't.  
 Approved: Geo. W. Johnson, City Engineer  
Omaha, May 14, 1889

Accepted by City Council May 16<sup>th</sup> 1889, of Record Book A. 6. Page 384  
J. B. Southard City Clerk





Mayor's Office May 18 1889  
approved W. J. Bratch Mayor

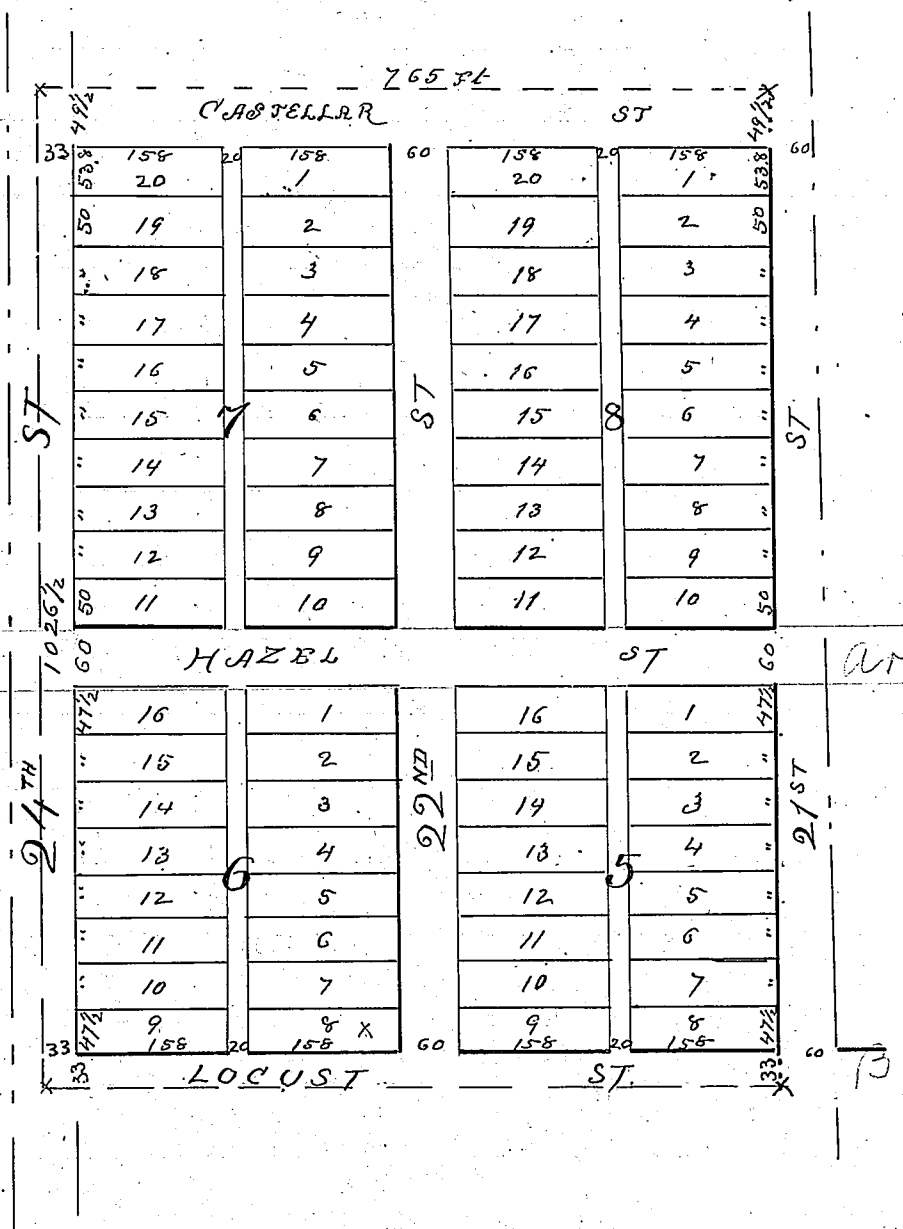
Entered in Numerical Index  
and recorded May 22<sup>nd</sup> 1889  
at 10<sup>13</sup> O'clock. H. B.  
COMPARATIVE

J. A. Megeath  
Register of Deeds

PLAT OF  
BLOCKS 5, 6, 7<sup>and</sup> 8.

CAMPBELL'S ADDITION

Part of Blocks  
1, 2, 3 and 4  
in Book 64  
Page 599.



I certify that I have surveyed and staked off the lots, blocks, streets and alleys in Blocks 5, 6, 7<sup>and</sup> 8 of Campbell's Addition as shown on the above Plat. The same being situated on