



MISC 2015098129



NOV 19 2015 13:36 P 11

F *Misc*
 FEE *70⁰⁰* FB *55-37846*
11 BKP EXAM *BW*
2 IND SCAN PRF

Received - DIANE L. BATTIATO
 Register of Deeds, Douglas County, NE
 11/19/2015 13:36:03.41



2015098129

THE ABOVE SPACE IS FOR THE REGISTER OF DEEDS RECORDING INFORMATION

RETURN TO: R.W. Engineering
6225 N. 89th Circle
Omaha, NE 68134
402-573-2205

CHECK NUMBER

POST CONSTRUCTION STORMWATER MANAGEMENT PLAN MAINTENANCE AGREEMENT AND EASEMENT

Cypress LLC
WHEREAS, ~~Faultk Enterprises~~ recognizes that stormwater management facilities (hereinafter referred to as "the facility" or "facilities") must be maintained for the development called ~~Milt's Mini Storage Grayhawk~~ located in the jurisdiction of the City of Omaha, Douglas County, Nebraska; and,

WHEREAS, the Property Owner (whether one of more) is the owner of 3320 S. 60th Street, Omaha, NE (hereinafter referred to as "the Property"), and,

WHEREAS, the City of Omaha (hereinafter referred to as "the City") requires and the Property Owner, and its administrators, executors, successors, heirs, or assigns, agree that the health, safety and welfare of the citizens of the City require that the facilities be constructed and maintained on the property, and,

WHEREAS, the Post Construction Stormwater Management Plan, OMA-20140917-2721-P, Milt's Mini Storage (hereinafter referred to as "PCSMP"), should be constructed and maintained by the Property Owner, its administrators, executors, successors, heirs, or assigns. *storage (B)*

NOW, THEREFORE, in consideration of the foregoing premises, the covenants contained herein, and the following terms and conditions, the property owner agrees as follows:

1. The facility or facilities shall be constructed by the Property Owner in accordance with the PCSMP, which has been reviewed and accepted by the City of Omaha or its designee.
2. The Property Owner must develop and provide the "BMP Maintenance Requirements", attached here to as Exhibit "B", which have been reviewed and accepted by the City of Omaha or its designee. The BMP Maintenance Requirements shall describe the specific maintenance practices to be performed for the facilities and include a schedule for implementation of these practices. The Plan shall indicate that the facility or facilities shall be inspected by a professional qualified in stormwater BMP function and maintenance at least annually to ensure that it is operating properly. A written record of inspection results and any maintenance work shall be maintained and available for review by the City.
3. The Property Owner, its administrators, executors, successors, heirs, or assigns, shall construct and perpetually operate and maintain, at its sole expense, the facilities in strict accordance with the attached BMP Maintenance Requirements accepted by the City of Omaha or its designee.
4. The Property Owner, its administrators, executors, successors, heirs, or assigns hereby grants permission to the City, its authorized agents and employees, to enter upon the property and to inspect the facilities whenever the City deems necessary. The City shall provide the Owner copies of the inspection findings and a directive to commence with the repairs if necessary.

The City will require the Property Owner to provide, within 7 calendar days, a written response addressing what actions will be taken to correct any deficiencies and provide a schedule of repairs within a reasonable time frame. Whenever possible, the City shall provide notice prior to entry. The City shall indemnify and hold the Property Owner harmless from any damage by reason of the City's negligent acts during such entry upon the property.

5. The Property Owner its administrators, executors, successors, heirs, or assigns, agrees that should it fail to correct any defects in the facility or facilities within reasonable time frame agreed to in the response by the Property Owner for corrective actions, or shall fail to maintain the structure in accordance with the attached BMP Maintenance Requirements and with the law and applicable executive regulation or, in the event of an emergency as determined by the City of Omaha or its designee in its sole discretion, the City of Omaha or its designee is authorized to enter the property to make all repairs, and to perform all maintenance, construction and reconstruction as the City of Omaha or its designee deems necessary. Notwithstanding the foregoing, the City shall indemnify and hold the Property Owner harmless from any damage by reason of the City's negligent acts during such entry upon the property.

The City of Omaha or its designee shall have the right to recover from the Property Owner any and all reasonable costs the City of Omaha expends to maintain or repair the facility or facilities or to correct any operational deficiencies subject to the provisions of the immediately preceding sentence relating to negligent acts of the City. Failure to pay the City of Omaha or its designee all of its expended costs, after forty-five days written notice, shall constitute a breach of the agreement. The City of Omaha or its designee shall thereafter be entitled to bring an action against the Property Owner to pay, or foreclose upon the lien hereby authorized by this agreement against the property, or both. Interest, collection costs, and reasonable attorney fees shall be added to the recovery to the successful party.

6. The Property Owner shall not obligate the City of Omaha to maintain or repair the facility or facilities, and the City of Omaha shall not be liable to any person for the condition or operation of the facility or facilities.
7. The Property Owner, its administrators, executors, successors, heirs, or assigns, hereby indemnifies and holds harmless the City and its authorized agents and employees for any and all damages, accidents, casualties, occurrences or claims that may arise or be asserted against the City from the construction, presence, existence or maintenance of the facility or facilities by the Property Owner. In the event a claim is asserted against the City, its authorized agents or employees, the City shall promptly notify the Property Owner and the Property Owner shall defend at its own expense any suit based on such claim unless due solely to the negligence of the City in which event the City shall be required to defend any such suit at its own expense. Notwithstanding the foregoing, if any claims are made against both the City of Omaha and the Property Owner, each will be required to defend any such suit or claim against it at its own expense. Each shall be responsible for payment of any recovery to the extent determined in such suit. If any judgment or claims against the City, its authorized agents or employees shall

be allowed, the Property Owner shall pay for all costs and expenses in connection herewith except to the extent of the negligent act of the City.

8. The Property Owner shall not in any way diminish, limit, or restrict the right of the City of Omaha to enforce any of its ordinances as authorized by law.
9. This Agreement shall be recorded with the Register of Deeds of Douglas County, Nebraska and shall constitute a covenant running with the land and shall be binding on the Property Owner, its administrators, executors, successors, heirs, or assigns, including any homeowners or business association and any other successors in interest.

IN WITNESS WHEREOF, the Property Owner (s) has/ have executed this agreement this 30 day of August, 2015.

INDIVIDUAL, PARTNERSHIP and/or CORPORATION

<i>Cypress LLC</i> Faulk Enterprises
_____ Name of Individual, Partnership and/or Corporation
Charlie Faulk
_____ Name
President
_____ Title
<i>Charlie Faulk</i>
_____ Signature

_____ Name of Individual, Partnership and/or Corporation
_____ Name
_____ Title
_____ Signature

_____ Name of Individual, Partnership and/or Corporation
_____ Name
_____ Title
_____ Signature

_____ Name of Individual, Partnership and/or Corporation
_____ Name
_____ Title
_____ Signature

ACKNOWLEDGMENT

Nebraska)
State

Douglas)
County

On this 1 day of Sept., 2015 before me, a Notary Public, in and for said County, personally came the above named:

Charlie Faulk

who is (are) personally known to me to be the identical person(s) whose name(s) is (are) affixed to the above instrument and acknowledged the instrument to be his, her (their) voluntary act and deed for the purpose therein stated.

WITNESS my hand and Notarial Seal the day and year last above written.


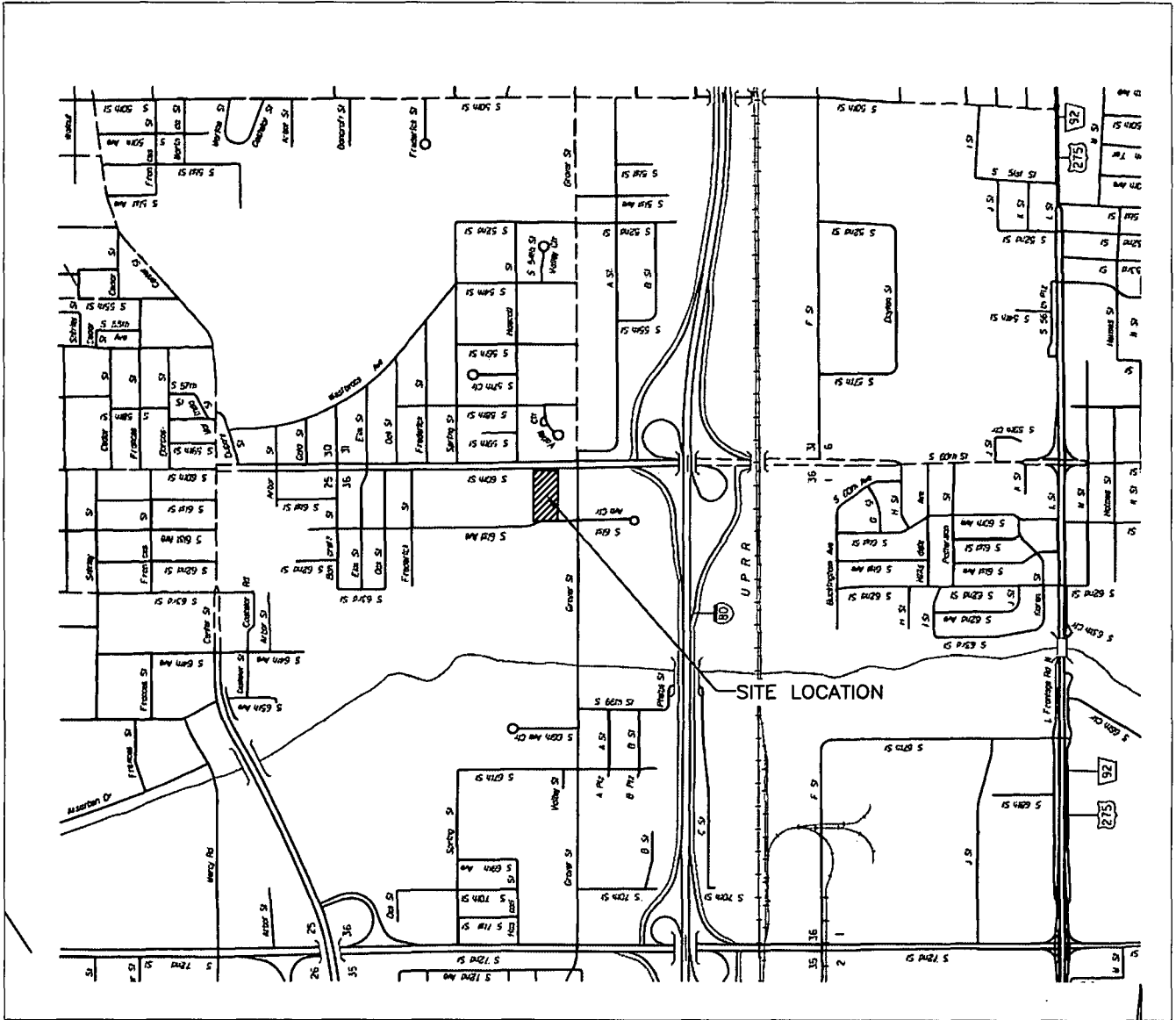
Eileen Rhedin
Notary Seal


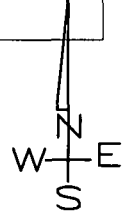
Exhibit “A”

Insert Real Property Depiction



Vicinity Map

SCALE: NO SCALE



LEGAL DESCRIPTION

SWANSON ADDITION, LOTS 1 AND 2, BEING A REPLAT OF THE FOLLOWING DESCRIBED TRACT OF LAND:

THE EAST 635 FEET OF THE NORTH 330 FEET OF THE SOUTH HALF OF THE SOUTHEAST QUARTER OF THE NORTHEAST QUARTER (S $\frac{1}{2}$ SE $\frac{1}{4}$ NE $\frac{1}{4}$) OF SECTION 36, TOWNSHIP 15 NORTH, RANGE 12 EAST OF THE 6TH P.M., IN THE CITY OF OMAHA, IN DOUGLAS COUNTY, NEBRASKA, EXCEPT THOSE PARTS THEREOF TAKEN FOR STREET PURPOSES, TOGETHER WITH THE EAST 635 FEET OF THE SOUTH 330 FEET OF THE NORTH HALF OF THE SOUTHEAST QUARTER OF THE NORTHEAST QUARTER (N $\frac{1}{2}$ SE $\frac{1}{4}$ NE $\frac{1}{4}$) OF SECTION 36, TOWNSHIP 15 NORTH, RANGE 12 EAST OF THE 6TH P.M., IN THE CITY OF OMAHA, IN DOUGLAS COUNTY, NEBRASKA, EXCEPT THAT PART THEREOF TAKEN FOR STREET PURPOSES, MORE PARTICULARLY DESCRIBED AS FOLLOWS:

BEGINNING AT A POINT 50 FEET WEST OF THE SOUTHEAST CORNER OF THE NORTHEAST QUARTER OF THE SOUTHEAST QUARTER OF THE NORTHEAST QUARTER OF SAID SECTION 36; THENCE (ASSUMING THE EAST LINE OF SAID NORTHEAST QUARTER OF SECTION 36 TO BE NORTH/SOUTH IN DIRECTION) NORTH, ALONG A LINE PARALLEL WITH AND 50 FEET WEST OF THE EAST LINE OF SAID NORTHEAST QUARTER OF THE NORTHEAST QUARTER OF SAID SECTION 36; THENCE SOUTH, FOR 379.99 FEET, TO A POINT OF CURVE; THENCE SOUTHEASTERLY ALONG A CURVE TO THE LEFT (HAVING A RADIUS OF 300.0 FEET), FOR AN ARC DISTANCE OF 157.94 FEET, TO A POINT ON THE SOUTH LINE OF THE NORTH 330 FEET OF THE SOUTH HALF OF THE SOUTHEAST QUARTER OF THE NORTHEAST QUARTER OF SAID SECTION 36; THENCE SOUTH 89°37'27" EAST, FOR 521.31 FEET, ALONG SAID SOUTH LINE; THENCE NORTH, ALONG A LINE PARALLEL WITH AND 50 FEET WEST OF THE EAST LINE OF THE NORTHEAST QUARTER OF SAID SECTION 36, FOR 330.79 FEET, TO THE POINT OF BEGINNING.

Exhibit “B”

Insert BMP Maintenance Requirements
(See Guidance Document for Information Needed)

BMP Maintenance Requirements

Name & Location

Project Name: Milt's Mini Storage-Grayhawk

Address: 3320 S. 60th Street, Omaha, NE

PCWP Project Number: OMA-20140917-2721-P

PWD Grading Permit #: _____

Site Data

Total Site Area: 2.9 acres

Total Distrubed Area: 2.9 acres

Total Undistrubed Area: 0 acres

Impervious Area Before Construction: 15 %

Impervious Area After Construction: 95 %

BMP Information

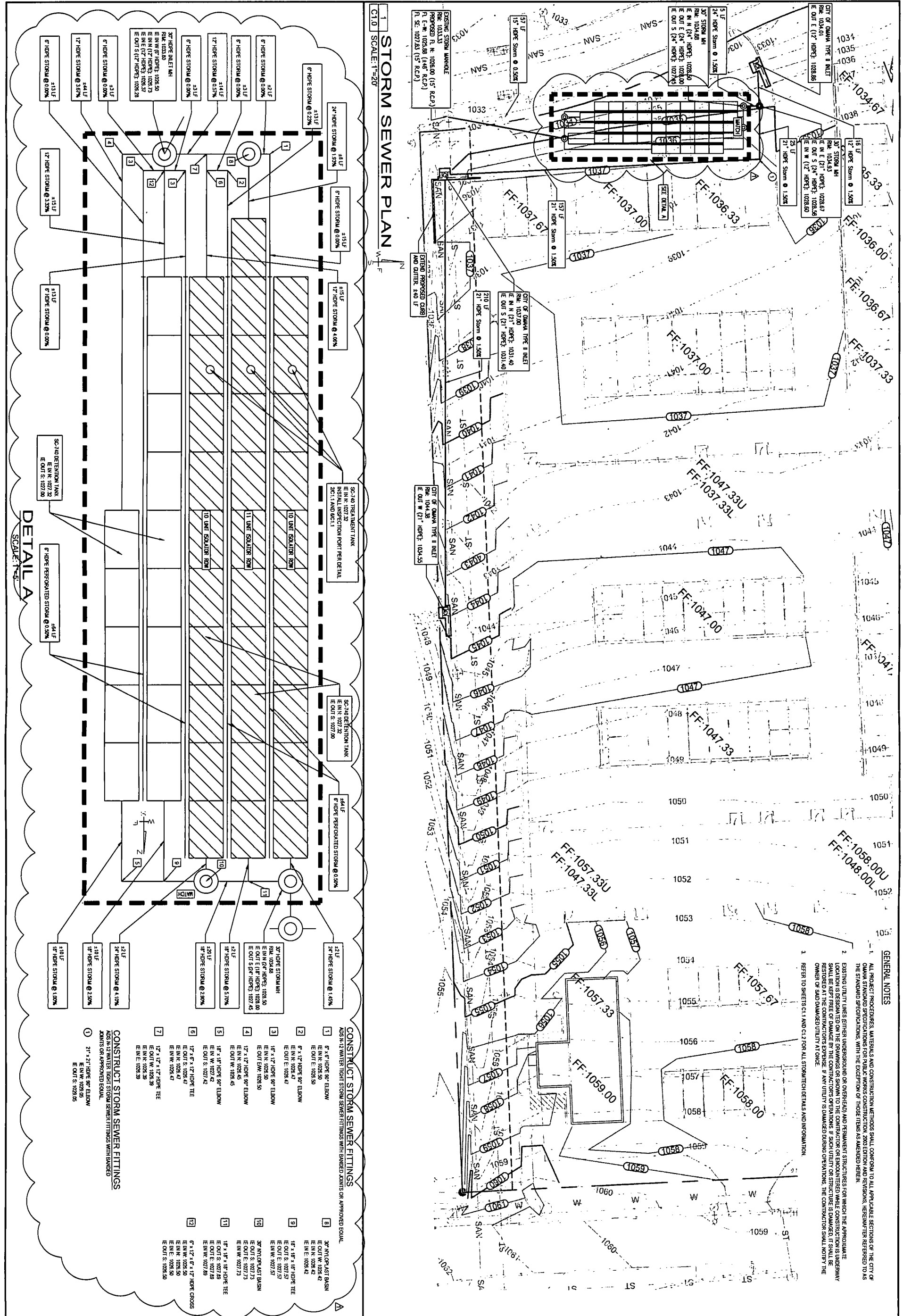
BMP ID	TYPE OF BMP	State Plane Coordinates	Longitude / Latitude
BMP-1	SC-740 Underground Detention/Treatment System		41° 13' 41.31" N / 96° 0' 24.36" W

Routine Maintenance and Tasks Schedule

The following tables outline recommended maintenance tasks and suggested frequencies for example BMPs.

Inspection Reports should be completed and kept on file with the Inspector or Owner.

SC-740 Underground Detention/Treatment System Maintenance Task and Schedule	
Task	Schedule
Trash/debris removal	Annually
Inspection of Isolator Rows	Monthly - as needed



C1.0	Project Number: 15-1022	Issue Date: 05/22/2015
	Drawn by: SMB	Revisions
	Checked by: RWF	No. Date Description
	Sheet Name: STORM SEWER PLAN	10/19/15 UNDERGROUND SYSTEM REVISIONS

RW ENGINEERING & SURVEYING

R.W. Engineering & Surveying, Inc.
6225 North 89th Circle | Omaha, Nebraska 68134
Tel. 402-573-2205 | www.RWomaha.com

MILTS MINI STORAGE

3320 SOUTH 60TH STREET
OMAHA, NEBRASKA