

this 25th day of July A. D. 1898
In presence of } Robert Major
Robert Herrick }

The State of Nebraska Douglas County, ss.

On this 25th day of July A. D. 1898 before me
Robert Herrick a Notary Public duly appointed and qualified
for and residing in said County, personally came Robert Major
to me personally known to be the identical person described in
and who executed the foregoing conveyance as grantor, and acknowledged
the said instrument to be his voluntary act and deed.
Witness my hand and Notarial Seal the day and year last above

Witness
Robert Herrick
Notary Public
Douglas County,
Nebr.

Robert Herrick
Notary Public

Union Pacific Railroad Co } Filed July 30, 1898 at 8 a. m.
to } J. P. Wilson
Guy L. Barton } County Clerk
\$1,250.00

N. D.

1, Comm's No. 6179.

- WARRANTY DEED -

This Indenture, made this eleventh day of July, A. D. One thousand eight hundred
and ninety eight, by and between the Union Pacific Railroad Company, a corporation
organized and existing under and by virtue of the laws of the State of Utah,
party of the first part, and Guy L. Barton, of Douglas County, State of
Nebraska, party of the second part, WITNESSETH: That the party of the
first part in consideration of the sum of Six hundred and eighty-eight
and forty hundredths (\$688.40) Dollars, duly paid the receipt whereof
is hereby acknowledged, has granted, bargained, and sold, and by these
presents does grant, bargain, sell and convey, to the said party of the
second part, his heirs and assigns forever, the following described
tract or parcel of land in the County of Sarpy, State of Nebraska, bounded
all that portion of the South half of the South East quarter (S 1/2 of S E 1/4) of
Section No. Twenty Eight (28), and of the North half of the North East quarter
(N 1/2 of N E 1/4) of Section No. Thirty Three (33), in Township No. Fourteen (14), North
of Range No. Thirteen (13), East of the Sixth Principal meridian described as
follows, to-wit: Commencing at a point one hundred and sixteen (16) feet
north of the center of the main track of the Union Pacific railroad and
on the West line of the public road on the East line of and Section
No. Twenty eight (28), thence North one hundred and thirty four (34) feet
thence Southwesterly on a line parallel with said railroad to a
point three hundred and five and twenty five hundredths (305.25)

Sq
brook park

feet West of the West line of the South East quarter of the South East quarter (S.E. 1/4) of said Section No. Twenty-eight (28), thence South to the South line of said Section No. Twenty-eight (28), thence East to the intersection with a line parallel with and Two hundred (200) feet distant Northwesterly from the center line of the main track of said railroad when measured at right angles thereto, thence Southwesterly on last mentioned parallel line to the East line of the public road on the West line of the North East quarter (N.E. 1/4) of said Section No. Thirty Three (33), thence South Eighty-four (84) feet, thence Northeasterly on a line parallel with and One hundred and sixteen (16) feet distant Northwesterly from said center line of main track when measured at right angles thereto, Two Thousand six hundred (2600) feet more or less to point of beginning, containing an area of Six and eight hundred and eighty-four One thousandths (6,884) acres more or less, To have and to hold the same unto the said purchaser, his heirs and assigns forever. And the said Union Pacific Railroad Company, for itself and its successors, do hereby covenant and agree to and with the said purchaser that possession of said land and premises, to said purchaser his heirs and assigns, it will forever warrant and defend against all persons lawfully claiming same, except as against the taxes levied and assessed, upon said land, for the year 1898 and subsequent years. And the Mercantile Trust Company, a corporation organized and existing under and by virtue of the laws of the State of New York, Trustee of the first mortgage of the Union Pacific Railroad Company, dated July 1st, 1897, pursuant to the authority conferred upon it by Article VII of the said first mortgage of the Union Pacific Railroad Company, and upon the request of the Union Pacific Railroad Company, in consideration of the premises doth hereby release the lien of the said first mortgage as to the said land hereinafore specifically described, and doth hereby for itself waive, release and quit-claim the said land hereinafore described to the said Guy B. Barton, Esq. Witness Myself, Union Pacific Railroad Company, both executed these presents to be executed under the hand of its President and attested by its corporate seal the day and year first herein written, and said The Mercantile Trust Company, Trustee as aforesaid, in like manner both executed these presents to be duly executed under the hand of its proper corporate officer and attested by its

de Jure m.

unified

best Major

erived in

rd. astronomical

6.

at above

y. Public.

r. m.

by Clerk

more No. 672.

eight hundred

a corporation

State of Utah,

State of

city of the

eighty-eight

whereof

and by these

party of the

described

Reliance, Trust

of S.E. 1/4) of

at quarter

in (N. North

described as

in (116) feet

land and

1. distant

and (13) feet

thence to a

the (205.25)

corporate seal, the day and year just above written.
UNION PACIFIC RAILROAD COMPANY,
By: Louis S. Curt. President.

State of New York } ss.
County of New York }
I, J. B. Curtis, Notary Public, do hereby certify that the foregoing is a true and correct copy of the original instrument filed in my office on the 21st day of July, 1898.

State of New York } ss.
County of New York }
I, J. B. Curtis, Notary Public, do hereby certify that the foregoing is a true and correct copy of the original instrument filed in my office on the 21st day of July, 1898.

State of New York } ss.
County of New York }
I, J. B. Curtis, Notary Public, do hereby certify that the foregoing is a true and correct copy of the original instrument filed in my office on the 21st day of July, 1898.

THE MERCANTILE TRUST COMPANY,
By: Alex. Miller, Secretary.
By: A. C. Denning, Vice President.
Attest: E. R. Eider, Secretary.

THE MERCANTILE TRUST COMPANY,
By: Alex. Miller, Secretary.
By: A. C. Denning, Vice President.
Attest: E. R. Eider, Secretary.

On this 15th day of July A. D. 1898. before me a Notary Public in and for said County, appeared Union Pacific Railroad Company by Louis S. Curt, its President, who is personally known to me, and known to me to be the identical person whose name is subscribed to the foregoing instrument as said President, and then and there acknowledged the execution and sealing of said instrument to be his voluntary act and deed of said company. In witness whereof, I have hereunto set my hand and official seal this 15th day of July A. D. 1898. at the City of Omaha, in said County and State.

J. B. Curtis
Notary Public
July 7-26-98

J. B. Curtis
Notary Public
July 7-26-98

J. B. Curtis
Notary Public
July 7-26-98

J. B. Curtis
Notary Public
July 7-26-98

On this 21st day of July A. D. 1898, before me a Notary Public in and for said County, appeared E. B. Mercantile Trust Company, by A. C. Denning, its Vice President, who is personally known to me, and known to me to be the identical person whose name is subscribed to the foregoing instrument as said Vice President, and then and there acknowledged the execution and sealing of said instrument to be his voluntary act and deed of said company as aforesaid. In witness whereof, I have hereunto set my hand and official seal this 21st day of July A. D. 1898. at the City of New York, in said County and State.

J. S. Michaels
Notary Public
July 7-26-98

J. S. Michaels
Notary Public
July 7-26-98

J. S. Michaels
Notary Public
July 7-26-98

J. S. Michaels
Notary Public
July 7-26-98

Thomas Lovelock }
to }
Mary Lourey }
Contract }
Filed July 30th 1898 at L. P. M.
J. P. Williams
County Clerk

This Agreement made this 2nd day of May 1898 between Thomas Lovelock of the first part and Mary Lourey of the second part.

NUMERICAL INDEX

3

SA

Section 28 Township 14 Range 157

GRANTOR	GRANTEE	KIND OF INSTRUMENT	N-E QUAR.				N-W QUAR.				S-W QUAR.				S-E QUAR.			
			NE	NW	SE	SW	NE	NW	SE	SW	NE	NW	SE	SW	NE	NW	SE	SW
Henry J. Clarke	First National Bank	Mtg					2	W			W							
Mrs. Hansen & wife	Astrid Hansen	N.D.									2	W			W			
First National Bank of Omaha	Henry J. Clarke et al	aff.									1	2	3	4	1	2		
John T. Stewart	Whom it may concern	aff.									2	3	4	1	2			
Henry J. Clarke	Whom it may concern	aff.									2	W			W			
Samuel Stutzer, Sheriff	The First National Bank of Omaha	Sher D									2	W			W			
Elliot H. McCarty	Elizabeth McCarty	N.D.									2							
Elliot H. McCarty	Elizabeth McCarty	N.D.									2							
Henry J. Clarke	Whom it may concern	aff.									1							
William D. Gammek Spec. Master in	Union Pacific Railroad Co.	Deed																
William D. Gammek Spec. Master in	Union Pacific Railroad Co.	Deed																
Union Pacific Railroad Co.	The Mercantile Trust Co.	Mtg																
C.R. J. and Fox, Ry. Co.	Central Trust Co. et al.	Mtg																
Union Pacific Railroad Co.	Jay C. Barton	N.D.																
First Nat Bank of Omaha	V.W. Chapman	N.D.																
V.W. Chapman & wife	First Nat Bank of Omaha	Mtg									2	W			W			
V.W. Chapman & wife	First Nat Bank of Omaha	Mtg									2	W			W			
V.W. Chapman & wife	Dominyk Hudecek	Mtg																
Domynek Hudecek	Frank Lemm	N.D.																
Anna Gates & wife	Annie Hudecek	C.P.D.																
United States	Charles C. Gates	N.D.																
United States	Anthony W. Street	Co. Patent																
First National Bank	John W. Stewart	Co. Patent									3							
V.W. Chapman & wife	W.W. Chapman	Q.C.S.																
Hans Hansen & wife	Hans Hansen	N.D.																
Hans Hansen & wife	George Company	Mtg																
V.W. Chapman & wife	Edwin Guicher	N.D.																
Charles H. Morison & wife	Jane S. Rogers	Mtg									3							
Jane S. Rogers	Chas W. Elmer & Moramont	N.D.									3							
Chas W. Moramont & wife	Charles J. Jones	Co. Pat.																
Mrs. Fannie Lewis	Jay C. Barton	Co. Pat.																
Charles W. Moramont & wife	Anders Braas	Co. Pat.																
Orville S. Hooper & wife	Anders Braas	N.D.																
Anders J. Braas & wife	Lorina Katz	N.D.																
	Nels C. Nielsen	Mtg																

RECORD		ACRES
Book	Page	
0	556	
29	375	10
29	297	
30	115	
30	116	
30	320	
30	393	46
30	475	46
30	546	
31	56	
31	81	
R	121	
R	252	
31	310	
32	557	
32	473	
32	475	
34	469	7.14
34	584	7.14
34	506	7.14
34	518	
35	308	
35	303	
35	304	
35	322	
35	295	
35	332	
36	372	
35	524	
37	343	
36	374	
38	217	26.5
39	368	26.5
39	187	40
39	48	26.5

GRANTOR.	GRANTEE.	KIND OF INSTRUMENT.	NE NW SW SE				NE NW SW SE				NE NW SW SE				NE NW SW SE			
			NE	NW	SW	SE	NE	NW	SW	SE	NE	NW	SW	SE	NE	NW	SW	SE
U S	John Smith	Entry	1	2														
" "	Thomas A. Body	"			4										1	2		4
" "	John S. Stewart	"		3					4		1	2						
" "	James Osborn	"		1					1	2								3
" "	Jacob Shaver	"												4				
" "	Obadiah Oliver	"											3					
" "	Anthony W. Street	"							2	3								
" "	A. King	"					1											
John S. Stewart	Anthony Street	W. D.		1/2					1/2	1/2	1/2	1/2						
Anthony Street	John S. Stewart	" "							1/2	1/2								
Obadiah Oliver	John W. R. Deavers	" "											3					
A. W. Street	A. D. Stewart	" "							1/2	1/2								
Thos A. Body	Robert Hamilton	" "													5	1		4
Thos A. Body	John Finney	" "													2	1		2
Thos A. Body	L. B. Ramsey	" "																
John S. Stewart	Henry O. Jones	" "		1/2				1/2	1/2	1/2	1/2	1/2						3
James Osborn	John C. Finney	" "																
Anthony W. Street	Alexander Street	" "		1/2				1/2	1/2	1/2	1/2	1/2						
A. D. Stewart	Amos Bates	" "																
S. A. Strickland	Milton Rogers	Master		1/2				1/2	1/2	1/2	1/2	1/2						
United States	James Osborn	Patent																3
Mary Street	Anthony W. Street	W. D.		1/2				1/2	1/2	1/2	1/2	1/2						
Albert A. King	Norman Kromby	" "							1									
Jacob Shaver	James Gow	" "												4				
Norman Kromby	Thomas C. Durant	2d A							1									
David Deachman	H. S. M. Clarke	Recor. D.	1	2		4												
John Finney	Union Pacific R. R.	" "																
Norman Kromby	Union Pacific R. R. 2d A	2. A. D.							1									
David Deachman	L. W. Deansmond	Recor. D.																
David Deachman	L. W. Deansmond	" "																
James Osborn wife	Eliza Pickens	W. D.																
Eliza Pickens wife	Nicholas Osborn	Sp. W. D.																
David Deachman	L. W. Deansmond	Recor. D.																
David Deachman	Mary E. Hamilton	" "																
H. S. M. Clarke	David Deachman	2d D.																
M. Louisa Hillmore	John Finney	Sp. W. D.							57	6			SESE					
John Finney	Union Pacific R. R. Co.	" "																
Union Pacific R. R. Co.	Union town Site	Flat																
David Deachman	Addition to Union town Site	" "																

191
 192
 193
 194
 195
 196
 197
 198
 199
 200
 201
 202
 203
 204
 205
 206
 207
 208
 209
 210
 211
 212
 213
 214
 215
 216
 217
 218
 219
 220
 221
 222
 223
 224
 225
 226
 227
 228
 229
 230
 231
 232
 233
 234
 235
 236
 237
 238
 239
 240
 241
 242
 243
 244
 245
 246
 247
 248
 249
 250

United States	James Osborn	Patent							
May Street	Anthony W. Street	W.D.	1/2	1/2	1/2	1/2			
Albert A King	Norman Komitz	" "							
Jacob Shabo	James Bow	" "							
Thomas Komitz	Thomas b. Durant	2 B.D.							
David Leach Dean	H. P. & M. Clarke	Treas. D.	1	2	4				
John Spring	Union Pacific R.R.	" "							
Norman Komitz	Union Pacific R.R. 2 B.D.	" "							
David Leach Dean	L. W. Denison	Treas. D.							
David Leach	L. W. Denison	" "							
James Osborn wife	Elipha Bishop	W.D.							
Elipha Bishop wife	Nicholas Osborne	Sp. W.D.							
David Leach Dean	L. W. Denison	Treas. D.							
David Leach	Mary E. Hamilton	" "							
H. P. & M. Clarke	David Leach	2 B.D.							
M. Louise Hillmore	John Spring	Sp. W.D.							
John Spring	Union Pacific R.R. Co.	" "							
Union Pacific R.R. Co.	Union town site	Plat							
David Leach	Additional Union town site	" "							
John S. Palau Master	Mary S. Johnson	Master D.							
James Bow	David Leach	W.D.							
Nicholas Osborne	David Leach	" "							
David Leach wife	John Leach	" "							
John Leach	John E. Leach	" "							
David Leach wife	M. S. Patrick	" "							
M. Louise Hillmore	Clarke & Co.	Treas. D.	1		4				
J. R. Nye Sheriff	David Leach	Sheriff D.							
Mary Lou Hillmore	Henry P. Leach	W.D.							
David Leach wife	John S. Realist	2 B.D.							
Thomas Leach wife	James Leach	Mortgage							
Jacob Shabo	James Bow	" "							
Robert Hamilton	Wm. Rankin Jr.	" "							
Henry O. Jones	Samuel Leitch	Deed & Trust	1/2	1/2	1/2	1/2			
A. W. Street	R. C. & B. T. Lewis	Mortgage	1/2	1/2	1/2	1/2			
John Spring	Reuben Long	" "							
William Rogers	Reuben Long	" "	1/2	1/2	1/2	1/2			
Elipha Bishop	Elipha Bishop	" "							
John Spring	Rebecca Burrows	" "							
David Leach wife	E. W. M. Thomas	" "							
David Leach wife	E. W. M. Thomas	" "							
John Spring	Henry M. Parrish	" "							
David Leach wife	Kate M. Hamilton	" "							
Henry P. Leach	Mary Lou Hillmore	" "							
H. P. & M. Clarke	Union town site	Plat							
M. Louise Hillmore	Michael M. Wolf	Mortgage							
United States	Thomas A. Kelly	Patent							

2

"	314 ✓	120
E	159 ✓	40
"	206 ✓	120
"	235 ✓	40
F	217 ✓	40
"	223 ✓	40
"	297 ✓	160
"	344 ✓	
"	619 ✓	40
"	638 ✓	68
C	206 ✓	68
"	297 ✓	30
"	300 ✓	30
"	309 ✓	68
"	655 ✓	24
"	677 ✓	40
"	701 ✓	6
"	702 ✓	
"	713 ✓	
"	725 ✓	
"	774 ✓	160
F	45 ✓	40
"	48 ✓	30
"	302 ✓	80
"	304 ✓	80
"	313 ✓	80
F	31 ✓	80
K	51 ✓	94
"	409 ✓	160
"	75 ✓	160
Mortgage	90 ✓	160
"	138 ✓	40
"	146 ✓	24
"	152 ✓	
"	171 ✓	
"	297 ✓	
"	306 ✓	
"	512 ✓	304
"	560 ✓	
J.B.	316 ✓	71
"	50 ✓	71
"	217 ✓	94
"	276 ✓	80
C	44 ✓	160
M	13 ✓	
D	14 ✓	40
M	348 ✓	160

S of book tank



GILMORE

Surry County

NEBRASKA

Pat. Dec. 20, 1933, T. H. M. R. S. E.



S.E. Sec 28, T. 14. N. R. 13. E.

GILMORE

Sarpy County Neb. pts. of Sec 28 & 33 T14 N R15 E

1	2	3	4	5	6	7	8	9	10	11	12	13	14	15	16	17	18	19	20	21	22	23	24	25	26	27	28	29	30	31	32
1	2	3	4	5	6	7	8	9	10	11	12	13	14	15	16	17	18	19	20	21	22	23	24	25	26	27	28	29	30	31	32
1	2	3	4	5	6	7	8	9	10	11	12	13	14	15	16	17	18	19	20	21	22	23	24	25	26	27	28	29	30	31	32
1	2	3	4	5	6	7	8	9	10	11	12	13	14	15	16	17	18	19	20	21	22	23	24	25	26	27	28	29	30	31	32

J. P. Horner de hereby certifies that I am a surveyor and engineer that I had caused to be accurately surveyed the town of Gilmore Sarpy County State of Nebraska a plat of which is hereto appended and that the streets alleys lanes avenues squares parks commons and such pieces or lots as are set apart for public use from city or county or rail road are so dedicated to charitable or religious or educational purposes as well and accurately stated off as is needed.

J. P. Horner being trustee for the owner of the lands let and premises described and shown on the foregoing plat do designate and name the town of Gilmore and dedicate the streets and alleys and public grounds therefor as shown on said plat to the public use
J. P. Horner
 Trustee

W. H. S. Boyke }
 State of Nebraska }
 County of Douglas }
 do hereby personally appear the above named J. P. Horner to me well known to be the identical person who executed the foregoing instrument and acknowledge the same to be his free act and deed for the use and purpose therein set forth

Witness my hand and official seal this and thirteenth day of August 1888
W. H. S. Boyke
 Notary Public

Recd for Record Oct 8. 1888
 At which P. M.
Mrs. A. Oliver
 County Clerk

NEAR NEA NWANEA NWANEA NWANEA NWANEA
 SWANEA SWANEA SWANEA SWANEA SWANEA
 SEANEA SEANEA SEANEA SEANEA SEANEA
 SEC. 22 TWP. 14 RING. 13
 SARRY COUNTY
 NEBRASKA

LOT NOS.	LOT NOS.	LOT NOS.	LOT NOS.
NEAR NEA	NWANEA	NWANEA	NWANEA
SWANEA	SWANEA	SWANEA	SWANEA
SEANEA	SEANEA	SEANEA	SEANEA

GRANTOR	GRANTEE	YD. OF VINT	RECORD	N.E. QUARTER	N.W. QUARTER	E.W. QUARTER	S.E. QUARTER	ACRES	REMARKS	DATE
Jacob Shiering	James Thompson & wife	31.49	31.49					7.14		
2nd & 3rd of Andrew	Thomas & Mary	32.635	32.635							
Andrew & Mary	Charles W. Barnes, Jr.	32.692	32.692							
John & Mary	John & Mary	31.76	31.76							
John & Mary	John & Mary	34.47	34.47							
John & Mary	John & Mary	49.403	49.403							
John & Mary	John & Mary	50.493	50.493							
John & Mary	John & Mary	31.491	31.491							
John & Mary	John & Mary	34.479	34.479							
John & Mary	John & Mary	34.652	34.652							
John & Mary	John & Mary	35.476	35.476							
John & Mary	John & Mary	37.374	37.374							
John & Mary	John & Mary	37.169	37.169							
John & Mary	John & Mary	33.499	33.499							
John & Mary	John & Mary	5.612	5.612							
John & Mary	John & Mary	37.599	37.599							
John & Mary	John & Mary	53.10	53.10							
John & Mary	John & Mary	4.633	4.633							
John & Mary	John & Mary	37.641	37.641							
John & Mary	John & Mary	53.52	53.52							
John & Mary	John & Mary	38.101	38.101							
John & Mary	John & Mary	38.123	38.123							
John & Mary	John & Mary	6.277	6.277							
John & Mary	John & Mary	53.362	53.362							
John & Mary	John & Mary	53.361	53.361							
John & Mary	John & Mary	41.429	41.429							
John & Mary	John & Mary	54.304	54.304							
John & Mary	John & Mary	54.185	54.185							
John & Mary	John & Mary	31.494	31.494							
John & Mary	John & Mary	31.494	31.494							
John & Mary	John & Mary	35.516	35.516							
John & Mary	John & Mary	36.185	36.185							
John & Mary	John & Mary	37.246	37.246							
John & Mary	John & Mary	41.691	41.691							
John & Mary	John & Mary	54.331	54.331							
John & Mary	John & Mary	54.344	54.344							

Exp. Agmt. 41-689

of 36-195

Can. 35-516

Can. 35-516

Can. 35-516

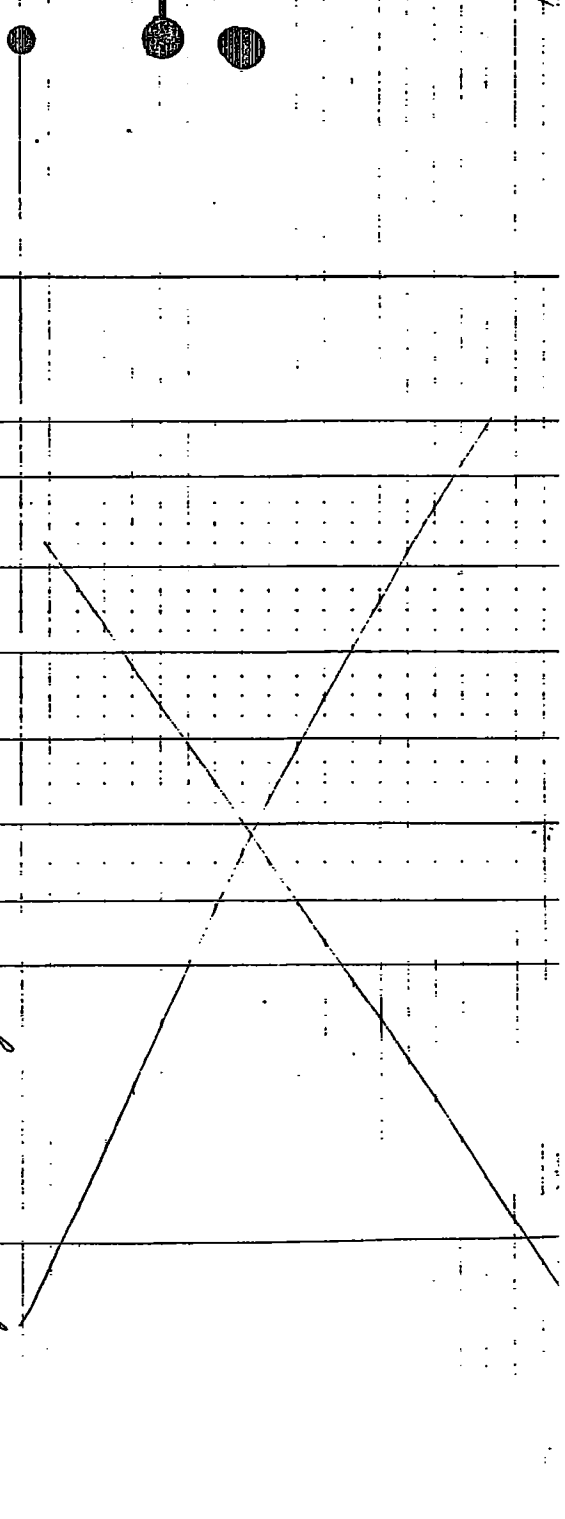
Can. 35-516

Can. 35-516

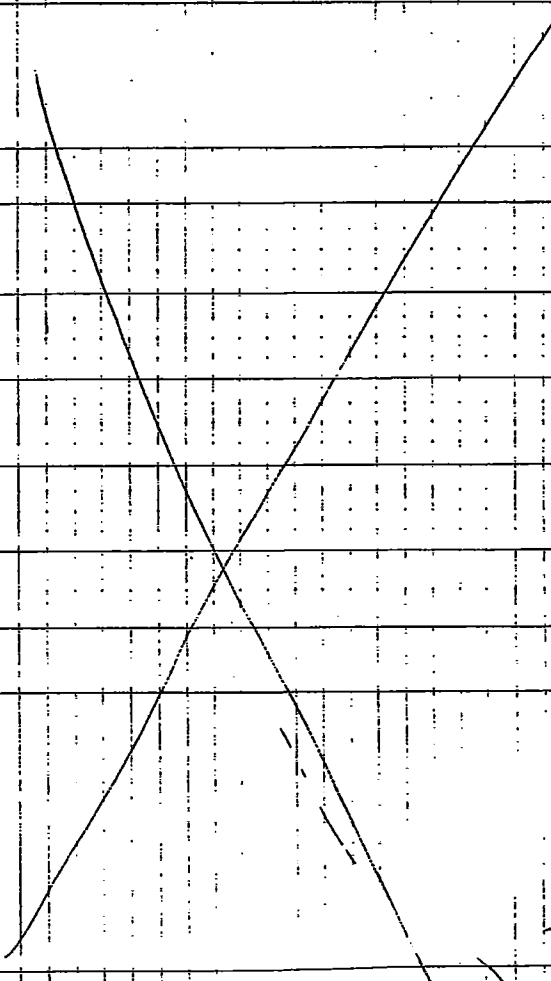
Can. 35-516

Can. 35-516

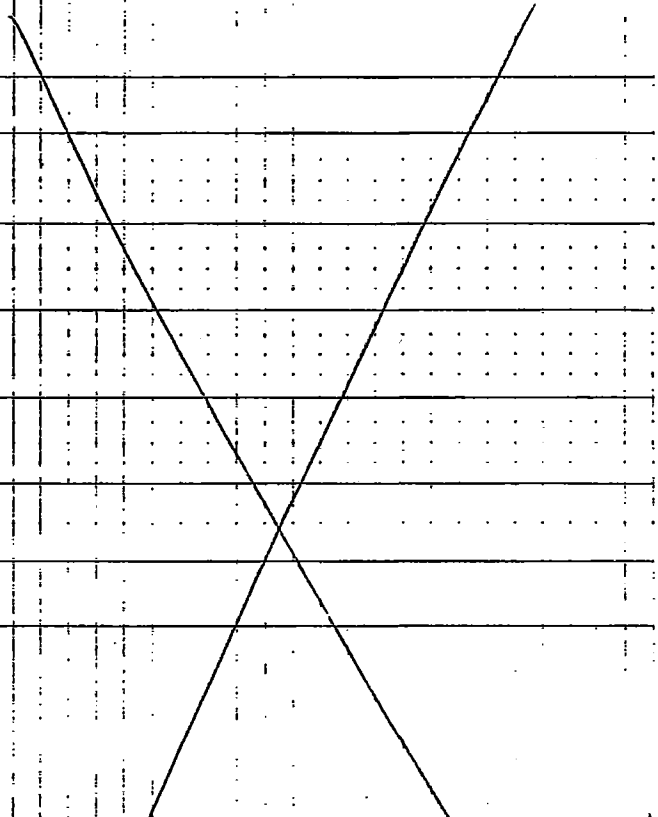
Can. 35-516



GRANTOR	GRANTEE	MOR. OF MORT.	RECORD BOOK PAGE	QUARTER				ACRES	REMARKS	DATE
				N.E.	N.W.	S.E.	S.W.			
Administrators of Township of Williams Co. & Participants of Board of Williams Co. & Administrators of Township of Sutherland Co. & Participants of Board of Sutherland Co. & City of Seward & District of Murray	Williams Co. & Participants of Board of Williams Co. & Administrators of Township of Sutherland Co. & Participants of Board of Sutherland Co. & City of Seward & District of Murray	47-238	47-238	3	3	3	3	1.00	of 47-238	
Richard M. Satterly & Paul Sande Commission	Satterly & Sande	47-239	47-239	3	3	3	3	1.00	of 47-239	
Winn-Rice-Phillips Co.	Phillips	47-240	47-240	3	3	3	3	1.00	of 47-240	
Winn-Rice-Phillips Co.	Phillips	47-241	47-241	3	3	3	3	1.00	of 47-241	
Winn-Rice-Phillips Co.	Phillips	47-242	47-242	3	3	3	3	1.00	of 47-242	
Winn-Rice-Phillips Co.	Phillips	47-243	47-243	3	3	3	3	1.00	of 47-243	
Winn-Rice-Phillips Co.	Phillips	47-244	47-244	3	3	3	3	1.00	of 47-244	
Winn-Rice-Phillips Co.	Phillips	47-245	47-245	3	3	3	3	1.00	of 47-245	
Winn-Rice-Phillips Co.	Phillips	47-246	47-246	3	3	3	3	1.00	of 47-246	
Winn-Rice-Phillips Co.	Phillips	47-247	47-247	3	3	3	3	1.00	of 47-247	
Winn-Rice-Phillips Co.	Phillips	47-248	47-248	3	3	3	3	1.00	of 47-248	
Winn-Rice-Phillips Co.	Phillips	47-249	47-249	3	3	3	3	1.00	of 47-249	
Winn-Rice-Phillips Co.	Phillips	47-250	47-250	3	3	3	3	1.00	of 47-250	
Winn-Rice-Phillips Co.	Phillips	47-251	47-251	3	3	3	3	1.00	of 47-251	
Winn-Rice-Phillips Co.	Phillips	47-252	47-252	3	3	3	3	1.00	of 47-252	
Winn-Rice-Phillips Co.	Phillips	47-253	47-253	3	3	3	3	1.00	of 47-253	
Winn-Rice-Phillips Co.	Phillips	47-254	47-254	3	3	3	3	1.00	of 47-254	
Winn-Rice-Phillips Co.	Phillips	47-255	47-255	3	3	3	3	1.00	of 47-255	
Winn-Rice-Phillips Co.	Phillips	47-256	47-256	3	3	3	3	1.00	of 47-256	
Winn-Rice-Phillips Co.	Phillips	47-257	47-257	3	3	3	3	1.00	of 47-257	
Winn-Rice-Phillips Co.	Phillips	47-258	47-258	3	3	3	3	1.00	of 47-258	
Winn-Rice-Phillips Co.	Phillips	47-259	47-259	3	3	3	3	1.00	of 47-259	
Winn-Rice-Phillips Co.	Phillips	47-260	47-260	3	3	3	3	1.00	of 47-260	
Winn-Rice-Phillips Co.	Phillips	47-261	47-261	3	3	3	3	1.00	of 47-261	
Winn-Rice-Phillips Co.	Phillips	47-262	47-262	3	3	3	3	1.00	of 47-262	
Winn-Rice-Phillips Co.	Phillips	47-263	47-263	3	3	3	3	1.00	of 47-263	
Winn-Rice-Phillips Co.	Phillips	47-264	47-264	3	3	3	3	1.00	of 47-264	
Winn-Rice-Phillips Co.	Phillips	47-265	47-265	3	3	3	3	1.00	of 47-265	
Winn-Rice-Phillips Co.	Phillips	47-266	47-266	3	3	3	3	1.00	of 47-266	
Winn-Rice-Phillips Co.	Phillips	47-267	47-267	3	3	3	3	1.00	of 47-267	
Winn-Rice-Phillips Co.	Phillips	47-268	47-268	3	3	3	3	1.00	of 47-268	
Winn-Rice-Phillips Co.	Phillips	47-269	47-269	3	3	3	3	1.00	of 47-269	
Winn-Rice-Phillips Co.	Phillips	47-270	47-270	3	3	3	3	1.00	of 47-270	
Winn-Rice-Phillips Co.	Phillips	47-271	47-271	3	3	3	3	1.00	of 47-271	
Winn-Rice-Phillips Co.	Phillips	47-272	47-272	3	3	3	3	1.00	of 47-272	
Winn-Rice-Phillips Co.	Phillips	47-273	47-273	3	3	3	3	1.00	of 47-273	
Winn-Rice-Phillips Co.	Phillips	47-274	47-274	3	3	3	3	1.00	of 47-274	
Winn-Rice-Phillips Co.	Phillips	47-275	47-275	3	3	3	3	1.00	of 47-275	
Winn-Rice-Phillips Co.	Phillips	47-276	47-276	3	3	3	3	1.00	of 47-276	
Winn-Rice-Phillips Co.	Phillips	47-277	47-277	3	3	3	3	1.00	of 47-277	
Winn-Rice-Phillips Co.	Phillips	47-278	47-278	3	3	3	3	1.00	of 47-278	
Winn-Rice-Phillips Co.	Phillips	47-279	47-279	3	3	3	3	1.00	of 47-279	
Winn-Rice-Phillips Co.	Phillips	47-280	47-280	3	3	3	3	1.00	of 47-280	
Winn-Rice-Phillips Co.	Phillips	47-281	47-281	3	3	3	3	1.00	of 47-281	
Winn-Rice-Phillips Co.	Phillips	47-282	47-282	3	3	3	3	1.00	of 47-282	
Winn-Rice-Phillips Co.	Phillips	47-283	47-283	3	3	3	3	1.00	of 47-283	
Winn-Rice-Phillips Co.	Phillips	47-284	47-284	3	3	3	3	1.00	of 47-284	
Winn-Rice-Phillips Co.	Phillips	47-285	47-285	3	3	3	3	1.00	of 47-285	
Winn-Rice-Phillips Co.	Phillips	47-286	47-286	3	3	3	3	1.00	of 47-286	
Winn-Rice-Phillips Co.	Phillips	47-287	47-287	3	3	3	3	1.00	of 47-287	
Winn-Rice-Phillips Co.	Phillips	47-288	47-288	3	3	3	3	1.00	of 47-288	
Winn-Rice-Phillips Co.	Phillips	47-289	47-289	3	3	3	3	1.00	of 47-289	
Winn-Rice-Phillips Co.	Phillips	47-290	47-290	3	3	3	3	1.00	of 47-290	
Winn-Rice-Phillips Co.	Phillips	47-291	47-291	3	3	3	3	1.00	of 47-291	
Winn-Rice-Phillips Co.	Phillips	47-292	47-292	3	3	3	3	1.00	of 47-292	
Winn-Rice-Phillips Co.	Phillips	47-293	47-293	3	3	3	3	1.00	of 47-293	
Winn-Rice-Phillips Co.	Phillips	47-294	47-294	3	3	3	3	1.00	of 47-294	
Winn-Rice-Phillips Co.	Phillips	47-295	47-295	3	3	3	3	1.00	of 47-295	
Winn-Rice-Phillips Co.	Phillips	47-296	47-296	3	3	3	3	1.00	of 47-296	
Winn-Rice-Phillips Co.	Phillips	47-297	47-297	3	3	3	3	1.00	of 47-297	
Winn-Rice-Phillips Co.	Phillips	47-298	47-298	3	3	3	3	1.00	of 47-298	
Winn-Rice-Phillips Co.	Phillips	47-299	47-299	3	3	3	3	1.00	of 47-299	
Winn-Rice-Phillips Co.	Phillips	47-300	47-300	3	3	3	3	1.00	of 47-300	



GRANTOR	GRANTEE	W.P. NO.	RECORD		N.E. QUARTER	N.W. QUARTER	S.W. QUARTER	S.E. QUARTER	ACRES	REMARKS	DATE
			BOOK	PAGE							
William D. Spangenberg	James E. Edwards	W.D.	71	481	3	3	3	3			
Joseph E. Edwards	Mary E. Butler	W.D.	72	78	3	3	3	3			
John Ant. vint	James B. Edwards	W.D.	73	95	3	3	3	3			
John A. Brown	James B. Edwards	W.D.	74	106	3	3	3	3			
John A. Brown	James B. Edwards	W.D.	75	114	3	3	3	3			
John A. Brown	James B. Edwards	W.D.	76	124	3	3	3	3			
John A. Brown	James B. Edwards	W.D.	77	134	3	3	3	3			
John A. Brown	James B. Edwards	W.D.	78	144	3	3	3	3			
John A. Brown	James B. Edwards	W.D.	79	154	3	3	3	3			
John A. Brown	James B. Edwards	W.D.	80	164	3	3	3	3			
John A. Brown	James B. Edwards	W.D.	81	174	3	3	3	3			
John A. Brown	James B. Edwards	W.D.	82	184	3	3	3	3			
John A. Brown	James B. Edwards	W.D.	83	194	3	3	3	3			
John A. Brown	James B. Edwards	W.D.	84	204	3	3	3	3			
John A. Brown	James B. Edwards	W.D.	85	214	3	3	3	3			
John A. Brown	James B. Edwards	W.D.	86	224	3	3	3	3			
John A. Brown	James B. Edwards	W.D.	87	234	3	3	3	3			
John A. Brown	James B. Edwards	W.D.	88	244	3	3	3	3			
John A. Brown	James B. Edwards	W.D.	89	254	3	3	3	3			
John A. Brown	James B. Edwards	W.D.	90	264	3	3	3	3			
John A. Brown	James B. Edwards	W.D.	91	274	3	3	3	3			
John A. Brown	James B. Edwards	W.D.	92	284	3	3	3	3			
John A. Brown	James B. Edwards	W.D.	93	294	3	3	3	3			
John A. Brown	James B. Edwards	W.D.	94	304	3	3	3	3			
John A. Brown	James B. Edwards	W.D.	95	314	3	3	3	3			
John A. Brown	James B. Edwards	W.D.	96	324	3	3	3	3			
John A. Brown	James B. Edwards	W.D.	97	334	3	3	3	3			
John A. Brown	James B. Edwards	W.D.	98	344	3	3	3	3			
John A. Brown	James B. Edwards	W.D.	99	354	3	3	3	3			
John A. Brown	James B. Edwards	W.D.	100	364	3	3	3	3			
John A. Brown	James B. Edwards	W.D.	101	374	3	3	3	3			
John A. Brown	James B. Edwards	W.D.	102	384	3	3	3	3			
John A. Brown	James B. Edwards	W.D.	103	394	3	3	3	3			
John A. Brown	James B. Edwards	W.D.	104	404	3	3	3	3			
John A. Brown	James B. Edwards	W.D.	105	414	3	3	3	3			
John A. Brown	James B. Edwards	W.D.	106	424	3	3	3	3			
John A. Brown	James B. Edwards	W.D.	107	434	3	3	3	3			
John A. Brown	James B. Edwards	W.D.	108	444	3	3	3	3			
John A. Brown	James B. Edwards	W.D.	109	454	3	3	3	3			
John A. Brown	James B. Edwards	W.D.	110	464	3	3	3	3			
John A. Brown	James B. Edwards	W.D.	111	474	3	3	3	3			
John A. Brown	James B. Edwards	W.D.	112	484	3	3	3	3			
John A. Brown	James B. Edwards	W.D.	113	494	3	3	3	3			
John A. Brown	James B. Edwards	W.D.	114	504	3	3	3	3			
John A. Brown	James B. Edwards	W.D.	115	514	3	3	3	3			
John A. Brown	James B. Edwards	W.D.	116	524	3	3	3	3			
John A. Brown	James B. Edwards	W.D.	117	534	3	3	3	3			
John A. Brown	James B. Edwards	W.D.	118	544	3	3	3	3			
John A. Brown	James B. Edwards	W.D.	119	554	3	3	3	3			
John A. Brown	James B. Edwards	W.D.	120	564	3	3	3	3			
John A. Brown	James B. Edwards	W.D.	121	574	3	3	3	3			
John A. Brown	James B. Edwards	W.D.	122	584	3	3	3	3			
John A. Brown	James B. Edwards	W.D.	123	594	3	3	3	3			
John A. Brown	James B. Edwards	W.D.	124	604	3	3	3	3			
John A. Brown	James B. Edwards	W.D.	125	614	3	3	3	3			
John A. Brown	James B. Edwards	W.D.	126	624	3	3	3	3			
John A. Brown	James B. Edwards	W.D.	127	634	3	3	3	3			
John A. Brown	James B. Edwards	W.D.	128	644	3	3	3	3			
John A. Brown	James B. Edwards	W.D.	129	654	3	3	3	3			
John A. Brown	James B. Edwards	W.D.	130	664	3	3	3	3			
John A. Brown	James B. Edwards	W.D.	131	674	3	3	3	3			
John A. Brown	James B. Edwards	W.D.	132	684	3	3	3	3			
John A. Brown	James B. Edwards	W.D.	133	694	3	3	3	3			
John A. Brown	James B. Edwards	W.D.	134	704	3	3	3	3			
John A. Brown	James B. Edwards	W.D.	135	714	3	3	3	3			
John A. Brown	James B. Edwards	W.D.	136	724	3	3	3	3			
John A. Brown	James B. Edwards	W.D.	137	734	3	3	3	3			
John A. Brown	James B. Edwards	W.D.	138	744	3	3	3	3			
John A. Brown	James B. Edwards	W.D.	139	754	3	3	3	3			
John A. Brown	James B. Edwards	W.D.	140	764	3	3	3	3			
John A. Brown	James B. Edwards	W.D.	141	774	3	3	3	3			
John A. Brown	James B. Edwards	W.D.	142	784	3	3	3	3			
John A. Brown	James B. Edwards	W.D.	143	794	3	3	3	3			
John A. Brown	James B. Edwards	W.D.	144	804	3	3	3	3			
John A. Brown	James B. Edwards	W.D.	145	814	3	3	3	3			
John A. Brown	James B. Edwards	W.D.	146	824	3	3	3	3			
John A. Brown	James B. Edwards	W.D.	147	834	3	3	3	3			
John A. Brown	James B. Edwards	W.D.	148	844	3	3	3	3			
John A. Brown	James B. Edwards	W.D.	149	854	3	3	3	3			
John A. Brown	James B. Edwards	W.D.	150	864	3	3	3	3			
John A. Brown	James B. Edwards	W.D.	151	874	3	3	3	3			
John A. Brown	James B. Edwards	W.D.	152	884	3	3	3	3			
John A. Brown	James B. Edwards	W.D.	153	894	3	3	3	3			
John A. Brown	James B. Edwards	W.D.	154	904	3	3	3	3			
John A. Brown	James B. Edwards	W.D.	155	914	3	3	3	3			
John A. Brown	James B. Edwards	W.D.	156	924	3	3	3	3			
John A. Brown	James B. Edwards	W.D.	157	934	3	3	3	3			
John A. Brown	James B. Edwards	W.D.	158	944	3	3	3	3			
John A. Brown	James B. Edwards	W.D.	159	954	3	3	3	3			
John A. Brown	James B. Edwards	W.D.	160	964	3	3	3	3			
John A. Brown	James B. Edwards	W.D.	161	974	3	3	3	3			
John A. Brown	James B. Edwards	W.D.	162	984	3	3	3	3			
John A. Brown	James B. Edwards	W.D.	163	994	3	3	3	3			
John A. Brown	James B. Edwards	W.D.	164	1004	3	3	3	3			



NEBRASKA
N.W. 1/4
S.W. 1/4
S.E. 1/4

LOT NOS.
N.W. 1/4
S.W. 1/4
S.E. 1/4

LOT NOS.
N.W. 1/4
S.W. 1/4
S.E. 1/4


LOT NOS.
N.W. 1/4
S.W. 1/4
S.E. 1/4

LOT NOS.
N.W. 1/4
S.W. 1/4
S.E. 1/4

LOT NOS.
N.W. 1/4
S.W. 1/4
S.E. 1/4

LOT NOS.
N.W. 1/4
S.W. 1/4
S.E. 1/4

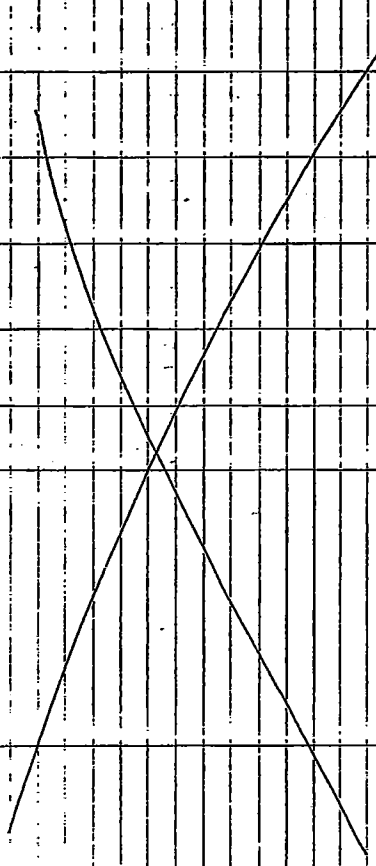
DATE	GRANTOR	GRANTEE	IND. OF MORT.	RECORD PAGE	RECORD PAGE	N.E. QUARTER N.W. 1/4, S.W. 1/4, S.E. 1/4	S.W. QUARTER N.W. 1/4, S.W. 1/4, S.E. 1/4	S.E. QUARTER N.W. 1/4, S.W. 1/4, S.E. 1/4	ACRES	REMARKS
	Charles C. Strick & Wm. Carl Johnson & Wm. J. Strick	Raymond R. Adkins & Wm. Carl Johnson & Wm. J. Strick		23334	23334				1.524	
	City of Omaha	William W. May & Sons		23345	23345				1.524	
	City of Omaha	William W. May & Sons		23346	23346				1.524	
	City of Omaha	William W. May & Sons		23347	23347				1.524	
	City of Omaha	William W. May & Sons		23348	23348				1.524	
	City of Omaha	William W. May & Sons		23349	23349				1.524	
	City of Omaha	William W. May & Sons		23350	23350				1.524	
	City of Omaha	William W. May & Sons		23351	23351				1.524	
	City of Omaha	William W. May & Sons		23352	23352				1.524	
	City of Omaha	William W. May & Sons		23353	23353				1.524	
	City of Omaha	William W. May & Sons		23354	23354				1.524	
	City of Omaha	William W. May & Sons		23355	23355				1.524	
	City of Omaha	William W. May & Sons		23356	23356				1.524	
	City of Omaha	William W. May & Sons		23357	23357				1.524	
	City of Omaha	William W. May & Sons		23358	23358				1.524	
	City of Omaha	William W. May & Sons		23359	23359				1.524	
	City of Omaha	William W. May & Sons		23360	23360				1.524	
	City of Omaha	William W. May & Sons		23361	23361				1.524	
	City of Omaha	William W. May & Sons		23362	23362				1.524	
	City of Omaha	William W. May & Sons		23363	23363				1.524	
	City of Omaha	William W. May & Sons		23364	23364				1.524	
	City of Omaha	William W. May & Sons		23365	23365				1.524	
	City of Omaha	William W. May & Sons		23366	23366				1.524	
	City of Omaha	William W. May & Sons		23367	23367				1.524	
	City of Omaha	William W. May & Sons		23368	23368				1.524	
	City of Omaha	William W. May & Sons		23369	23369				1.524	
	City of Omaha	William W. May & Sons		23370	23370				1.524	
	City of Omaha	William W. May & Sons		23371	23371				1.524	
	City of Omaha	William W. May & Sons		23372	23372				1.524	
	City of Omaha	William W. May & Sons		23373	23373				1.524	
	City of Omaha	William W. May & Sons		23374	23374				1.524	
	City of Omaha	William W. May & Sons		23375	23375				1.524	
	City of Omaha	William W. May & Sons		23376	23376				1.524	
	City of Omaha	William W. May & Sons		23377	23377				1.524	
	City of Omaha	William W. May & Sons		23378	23378				1.524	
	City of Omaha	William W. May & Sons		23379	23379				1.524	
	City of Omaha	William W. May & Sons		23380	23380				1.524	
	City of Omaha	William W. May & Sons		23381	23381				1.524	
	City of Omaha	William W. May & Sons		23382	23382				1.524	
	City of Omaha	William W. May & Sons		23383	23383				1.524	
	City of Omaha	William W. May & Sons		23384	23384				1.524	
	City of Omaha	William W. May & Sons		23385	23385				1.524	
	City of Omaha	William W. May & Sons		23386	23386				1.524	
	City of Omaha	William W. May & Sons		23387	23387				1.524	
	City of Omaha	William W. May & Sons		23388	23388				1.524	
	City of Omaha	William W. May & Sons		23389	23389				1.524	
	City of Omaha	William W. May & Sons		23390	23390				1.524	
	City of Omaha	William W. May & Sons		23391	23391				1.524	
	City of Omaha	William W. May & Sons		23392	23392				1.524	
	City of Omaha	William W. May & Sons		23393	23393				1.524	
	City of Omaha	William W. May & Sons		23394	23394				1.524	
	City of Omaha	William W. May & Sons		23395	23395				1.524	
	City of Omaha	William W. May & Sons		23396	23396				1.524	
	City of Omaha	William W. May & Sons		23397	23397				1.524	
	City of Omaha	William W. May & Sons		23398	23398				1.524	
	City of Omaha	William W. May & Sons		23399	23399				1.524	
	City of Omaha	William W. May & Sons		23400	23400				1.524	



LOT NOS. _____ SEC. 2, TWP. 14, RING. 1, 3
 SARAY COUNTY, NEBRASKA
 268

DATE	FILED	GRANTOR	GRANTEE	KIND OF INSTRUMENT	RECORD BOOK PAGE	QUARTER				ACRES	REMARKS
						N.W.	S.W.	E.W.	S.E.		
5-1-70		Langford, Raymond H.	Langford, Robert W. & of	1st	145 100	1	2	3	4	19.23	T.L.E.
6-24-70		In Matter of Estate of Mrs. Nellie B. Langford	Robert, Oscar J.	Gift	145 100	1	2	3	4	19.23	
5-24-70		Langford, Raymond H.	Langford, Robert W. & of	Gift	145 100	1	2	3	4	19.23	
9-11-70		Langford, Raymond H.	Langford, Robert W. & of	Gift	145 100	1	2	3	4	19.23	
2-28-70		Langford, Raymond H.	Langford, Robert W. & of	Gift	145 100	1	2	3	4	19.23	
9-28-70		Langford, Raymond H.	Langford, Robert W. & of	Gift	145 100	1	2	3	4	19.23	
12-15-70		Langford, Raymond H.	Langford, Robert W. & of	Gift	145 100	1	2	3	4	19.23	
12-23-70		Langford, Raymond H.	Langford, Robert W. & of	Gift	145 100	1	2	3	4	19.23	
3-11-71		Langford, Raymond H.	Langford, Robert W. & of	Gift	145 100	1	2	3	4	19.23	

NOV 4 1971



Next Page Please

User = SPENCE

Search Type Lands # Records Found 25

Search Criteria =Sec 28 Tns 14 Rng 13 Quarter - Quarter of the SE Quarter
Images maybe DELAYED for viewing.

If the Image button says YES, but you get no image try again in a few hours.

Book Image Available



Note: Loading may take a while because of file size.

Instr #	Image?	Type	Filed	Date	NE	NW	SW	SE	NE	NW	SW	SE	NE	NW	SW	SE	Lots
---------	--------	------	-------	------	----	----	----	----	----	----	----	----	----	----	----	----	------

Remarks

TX LTS 21 &
1A2B/MATTHEW H
GATES JR TRIST
CORR INST TYPE
FROM TD TO TRD
LAL 8-01-02

[REDACTED] [REDACTED] TRD 08/31/1992 * * * * * * * * * * * * * * * * P *

Grantor :GATES MATTHEW H ETAL Grantee :GATES MATTHEW H JR TR

[REDACTED] [REDACTED] WD 02/18/1993 * * * P * * * * * * * * * * X X P P

Grantor :HOGAN MICHAEL J Grantee :MIKE HOGAN DEVELOPMENT CO INC

[REDACTED] [REDACTED] ROE 06/26/1995 * * * P * * * * * * * * * * P P P P

OF 16-174

Grantor :NEBRASKA PUBLIC POWER DIST Grantee :DUSEN DANA ETAL

[REDACTED] [REDACTED] WD 02/21/1997 * * * * * * * * * * * * * * * * P * TL21

Grantor :GATES MATTHEW H JR TR Grantee :RBLT INC

[REDACTED] [REDACTED] DOT 02/21/1997 * * * * * * * * * * * * * * * * P * TL 21

Grantor :HIDDEN VALLEY GOLF Grantee :BANK OF BELLEVUE ETAL

[REDACTED] [REDACTED] DOR 08/09/2001 * * * * * P P P * P * P * * * P

See 28 we are in SE 1/4

OF 99-31954 CORR
TO ADD SE OF NW
1/4 4-30-2003 R

Grantor :COMMERCIAL FED BANK TR Grantee :ALVARADO JOSE ETAL

[REDACTED] [REDACTED] DOT 10/22/2001 * * * * * * * * * * * * * * * * P *

Grantor :RBLT INC Grantee :AMERICAN NATIONAL BANK ETAL

[REDACTED] [REDACTED] HSC 10/22/2001 * * * * * * * * * * * * * * * * P *

Grantor :RBLT INC Grantee :AMERICAN NATIONAL BANK

User = SPENCE

Search Type Lands # Records Found 25

Search Criteria =Sec 28 Tns 14 Rng 13 Quarter - Quarter of the SE Quarter
Images maybe DELAYED for viewing.

If the Image button says YES, but you get no image try again in a few hours.

Book Image Available

YES

Note: Loading may take a while because of file size.

Instr #	Image?	Type	Filed Date	NE	NW	SW	SE	NE	NW	SW	SE	NE	NW	SW	SE	Lots	Remarks
201520	YES	DOR	10/26/2001	*	*	*	*	*	*	*	*	*	*	*	*	P *	OF 97-03222
Grantor :GREAT WESTERN BANK		Grantee :HIDDEN VALLEY GOLF															
201521	YES	EASE	11/12/2002	*	*	*	*	*	*	*	*	*	*	*	*	P P * P	PT TXLT 22 SANITARY SEWER 1/2 INT EACH
Grantor :MIKE HOGAN DEVELOPMENT CO INC ETAL		Grantee :SID #208															
201522	YES	WD	12/01/2004	*	*	*	P	*	*	*	*	*	*	*	*	P P * P	TXLT 11 & 22 CORR TO ADD PT OF NE 1/4 LAL 4-01-05
Grantor :MIKE HOGAN DEVELOPMENT INC		Grantee :CELEBRITY HOMES INC															
201523	YES	WD	12/01/2004	*	*	*	P	*	*	*	*	*	*	*	*	P P * P	TXLT 11 & 22 CORR TO ADD PT OF NE1/4 LAL 4-01-2005
Grantor :HOGAN MICHAEL J		Grantee :CELEBRITY HOMES INC															
201524	YES	WD	12/30/2004	*	*	*	P	*	*	*	*	*	*	*	*	P P * P	TL 11 & 22
Grantor :CELEBRITY HOMES INC		Grantee :CEDEVCO INC															
201525	YES	SID	01/18/2005	*	*	*	*	*	*	*	*	*	*	*	*	P P * P	PT TL 22
Grantor :SID #263		Grantee :WHOM IT MAY CONCERN															
201526	YES	CL	02/01/2005	*	*	*	*	*	*	*	*	*	*	*	*	X X P P	TXLT 22
Grantor :INTERNATIONAL UNION OF OP ENG NO 571		Grantee :CELEBRITY HOMES INC															
201527	YES	CL	02/03/2005	*	*	*	*	*	*	*	*	*	*	*	*	X X P P	TL 22 CORR FROM SW TO SE 1/4 LAL 3-23-05
Grantor :CONTRACTORS LABORERS TEAMSTERS & ENG		Grantee :CELEBRITY HOMES INC															

User = SPENCE

Search Type Lands # Records Found 25

Search Criteria =Sec 28 Tns 14 Rng 13 Quarter - Quarter of the SE Quarter
Images maybe DELAYED for viewing.

If the Image button says YES, but you get no image try again in a few hours.

Book Image Available

Note: Loading may take a while because of file size.

Instr #	Image?	Type	Filed Date	NE	NW	SW	SE	NE	NW	SW	SE	NE	NW	SW	SE	Lots	Remarks
215201	<input checked="" type="checkbox"/>	RCL	02/10/2005	*	*	*	*	*	*	*	*	*	*	*	X X P P	TXLT 22	2005-03061
Grantor :INTERNATIONAL UNION OF OPER ENG 571 Grantee :WHOM IT MAY CONCERN																	
215202	<input checked="" type="checkbox"/>	PLAT	03/10/2005	*	*	*	*	*	*	*	*	*	*	*	P P * P	PT TL 22	SE 28-14-13 NKA LTS 1-192 BROOK PARK
Grantor :CEDEVCO INC Grantee :WHOM IT MAY CONCERN																	
215205	<input checked="" type="checkbox"/>	RCL	03/18/2005	*	*	*	*	*	*	*	*	*	*	*	X X P P	TAX LT 22	2005-03454 CORR FROM SW TO SE 1/4 LAL 3-23-05
Grantor :SARPY COUNTY DISTRICT COURT Grantee :CELEBRITY HOMES INC																	
215206	<input checked="" type="checkbox"/>	DEED	09/15/2005	*	*	*	*	*	*	*	*	*	*	*	P P P	TXLT 22A	
Grantor :MIKE HOGAN DEVELOPMENT CO INC Grantee :HOGAN MICHAEL J																	
215207	<input checked="" type="checkbox"/>	DOT	11/03/2006	*	*	*	*	*	*	*	*	*	*	*	P *		
Grantor :RBLT INC Grantee :PLATTSMOUTH STATE BANK ETAL																	
215208	<input checked="" type="checkbox"/>	DOR	11/14/2006	*	*	*	*	*	*	*	*	*	*	*	P *		2001-34363
Grantor :AMERICAN NATIONAL BANK TR Grantee :RBLT INC																	
215209	<input checked="" type="checkbox"/>	REL	11/14/2006	*	*	*	*	*	*	*	*	*	*	*	P *		2001-34364
Grantor :AMERICAN NATIONAL BANK Grantee :RBLT INC																	
215210	<input checked="" type="checkbox"/>	DOT	03/02/2009	*	*	*	*	*	*	*	*	*	*	*	P *		
Grantor :RBLT INC Grantee :WASHINGTON COUNTY BANK ETAL																	

OBT

User = SPENCE

Search Type Lands # Records Found 25

Search Criteria =Sec 28 Tns 14 Rng 13 Quarter - Quarter of the SE Quarter
Images maybe DELAYED for viewing.

If the Image button says YES, but you get no image try again in a few hours.

Book Image Available

YES

Note: Loading may take a while because of file size.

Instr #	Image?	Type	Filed Date	NE	NW	SW	SE	NE	NW	SW	SE	NE	NW	SW	SE	Lots	Remarks
2006-37654	YES	DOR	03/26/2009	*	*	*	*	*	*	*	*	*	*	*	*	P	2006-37654

Grantor :PLATTSMOUTH STATE BANK TR Grantee :RBLT INC

BOOK/PAGE	DATE MO/DAY/YR	INST.	DEED/MORTGAGE INDEX
+ 33-4799	5-19-64	off	Non-Process
+ 122-470	6-11-65	WD	↓ Omaha Mill St + Helen Foxley, trustees SE
+ 145-1449	8-24-70	Jrd	↓ Foxley Property, a NE pt of SE 1/4
+ 145-2260	12-23-70	Cmp deed	Little Valley → NPPD
+ 43-485	12-23-70	acquir case	Lamp Run → NPPD 16-174 is old NESE Condemnation to BIP reference below
+ 141-999	5-3-72	WD	Foxley Property + Wm + Paula Foxley and ↓ West Bellevue Co, a NC SE 28-14-13 + RAP
+ 45-291	6-6-72	Ratify	re: 147-929 by all pt of Foxley Property
+ 148-2674	8-13-73	WD	↓ SEN addl 25th St. Row No reservations
+ 49-379	7-9-74	HP	19-16-22 (rela)
+ 152-3674	12-12-77	WD	↓ Mike Hogan Dev Co, a NC
+ 156-2997	12-21-81	WD	↓ Michael B. Hogan SE 1/4 + net 89-02582
+ 201-4775	12-13-82	AMtg	
+ 93-03028	2-18-93	WD	↓ Mike Hogan Dev Co 1/2 int TL 22 (one acre with in)
+ C 95-09654	6-26-95	RSE	vs NPPD 16-174 net's all SE 1/4 + SENE
C 2002-45723	11-17-02	Lease	Shown on plat
+ 2004-45372	12-1-04	WD	↓ Mike Hogan Dev Co 1/2 int net of
+ 2004-45373	12-1-04	WD	Celebrity Home, Inc. 1/2 int Sibley plat
+ 2004-49104	12-30-04	WD	↓ Michael J. Hogan, Mgr 1/4 int ↓ Celebrity Home, Inc. Celebrity Home, Inc.
+ C 2005-01626	1-18-05	SID	↓ Celebrated, Inc.
T 2005-07268	3-10-05	Plat	#263 Boundary
+ 2005-33787	9-15-05	Peer	Brook Park RZ-22A

SEE ATTACHED FOR ADDITIONAL INDEXING: 2-22-10 → 2-26-10 BAC
 - Takeoff + Looked at and OK C Copy T T-File