



CORPORATE QUITCLAIM DEED

KNOW ALL MEN BY THESE PRESENTS:

LOUP RIVER PUBLIC POWER DISTRICT, a public corporation and political subdivision of the State of Nebraska, pursuant to the provisions of an agreement of Lease-Purchase (Loup - NPPS Properties) executed on November 6, 1968, by Loup River Public Power District and Nebraska Public Power District, and in consideration of the sum of One Dollar (\$1.00), received from the Grantee, and other good and valuable consideration, does hereby quitclaim and convey unto NEBRASKA PUBLIC POWER DISTRICT, a public corporation and political subdivision of the State of Nebraska, and to its successors and assigns forever, all of its right, title and interest in and to all real property of the Loup River Public Power District situated in the following counties of the State of Nebraska: Antelope, Boyd, Brown, Burt, Butler, Cedar, Cuming, Custer, Dakota, Dawson, Dodge, Fillmore, Furnas, Gage, Hall, Hamilton, Harlan, Hitchcock, Howard, Jefferson, Kearney, Knox, Lancaster, Madison, Nuckolls, Otoe, Pawnee, Phelps, Polk, Red Willow, Richardson, Saline, Sarpy, Saunders, Seward, Sherman, Thayer, Valley, Wayne, Webster, and York, including but not limited to the real property described on attachments A-1 through A-24, inclusive, and which are attached hereto and made a part hereof by reference, together with all appurtenances to the same belonging.

TO HAVE AND TO HOLD the premises described on attachments A-1 through A-24 hereto unto Nebraska Public Power District and to its successors and assigns, and Loup River Public Power District, for itself and its successors, does hereby agree that neither it nor any person in its name and behalf shall or will hereafter claim or demand any right or title to the said premises or any part thereof, but they and everyone of them shall by these presents be excluded and forever barred, unless some part thereof shall be hereafter reacquired by Loup River Public Power District or its successors.

IN WITNESS WHEREOF, LOUP RIVER PUBLIC POWER DISTRICT has hereunto caused its corporate seal to be affixed and these presents to be signed by its duly authorized officers as of November 25, 1970.


Attest:  Secretary
LOUP RIVER PUBLIC POWER DISTRICT,
Loup River By:  President
Public Power District
Corporate Seal
SEAL
Organized 1933
Columbus, Nebraska


(Corporate Seal)

STATE OF NEBRASKA)
COUNTY OF PLATTE) ss.

On this 25th day of November, 1970, before me, a Notary Public in and for said county and state, personally came the above-named CLARENCE J. WITTLER, and G. N. ALLEN, President and Secretary respectively, of Loup River Public Power District, a public corporation and political subdivision of the State of Nebraska, who are personally known to me to be the identical persons whose names are affixed to the above and acknowledge the execution of said instrument to be their voluntary act and deed and the voluntary act and deed of said corporation.

WITNESS my hand and notarial seal on the date last above written.


Dwayne G. Smith
GENERAL NOTARY
Commission Expires: 5-4-74


Notary Public

The following described real property located in SARPY COUNTY, Nebraska:

A plot of ground 610 feet East and West and 500 feet North and South located in the Northeast corner of the South seventy acres of the East Half of the Southeast Quarter Section 20, Township 14 North Range 13 East of the 6th P.M.

WAHOO SUBSTATION

The following described real property in SAUNDERS COUNTY, Nebraska:

The west 323' of the south 300' of the north 567' of the W $\frac{1}{2}$ SW $\frac{1}{2}$ Sec. 35 - 15 - 7 E, Saunders County, Nebraska, being a rectangular tract 323' east and west by 300' north and south, containing in all 2.224 A., more or less, subject to established public roads and highways.

SEWARD SUBSTATION

The following described real property located in SEWARD COUNTY, Nebraska:

A tract described as follows: Commencing at the Southwest corner of the Northwest Quarter (NW $\frac{1}{4}$) of Section 33, Township 11, North, Range 3, East of the 6th P.M., Seward County, Nebraska, running thence East on the half section line 433 feet, running thence North 290 feet, running thence West 433 feet, running thence South 290 feet to the place of beginning, subject to public highway. And a tract described as follows: Commencing at the Northwest corner of the Southwest Quarter (SW $\frac{1}{4}$) of Section 33, Township 11 North, Range 3, East of the 6th P.M., Seward County, Nebraska, running thence East on the half section line 433 feet, running thence South 70 feet, running thence West 433 feet, running thence North 70 feet to the place of beginning, subject to the public highway.

STATE OF NEBRASKA
SAUNDERS COUNTY

Entered in numerical index and paid for record in the register of deeds office of said county on this _____ day of _____ 19__.

By _____
Register of Deeds

By _____
Deputy

STATE OF NEBRASKA } ss
SAUNDERS COUNTY }

Entered in numerical index and paid for record in the register of deeds office of said county on this _____ day of _____ 19__.

By _____
Register of Deeds

By _____
Deputy

No.	61
Subst.	
Reg.	
Rec.	
Ind.	
Cont.	