



CERTIFICATE OF SURVEY

NANCE, ROSSIE AND ASSOCIATES, DO HEREBY CERTIFY THAT WE HAVE ACCURATELY SURVEYED AND PLATTED THE SEQUENTIAL CORNERS OF ALL LOTS AND DEDICATED STREETS IN THIS BARRETT'S SUBDIVISION RESUBDIVISION OF THE SOUTHEAST QUARTER OF THE NORTHEAST QUARTER OF SECTION 20, T.14N., R.13E., EAST OF THE 6TH P.M., SARY COUNTY, NEBRASKA.

Frederick E. Nance
 FREDERICK E. NANCE
 E-1261

THIS PLAT AS Laid OUT AND LOCATED ON THE WEST SIDE OF 36TH STREET INCLUDES THOSE MINOR STRIPS OF LAND THAT WERE SUPPOSEDLY TO BE USED BY THE STATE FOR A BORROW AREA. THIS WAS GIVEN VERBAL APPROVAL BY THE BOARD OF COUNTY COMMISSIONERS 7-30-58.

COUNTY SURVEYORS APPROVAL

FRANCIS I. WALTZ DO HEREBY APPROVE OF THIS SURVEY AS DESCRIBED AND SHOWN ON THIS PLAT.

Francis I. Waltz
 FRANCIS I. WALTZ
 COUNTY SURVEYOR

COUNTY TREASURER'S CERTIFICATE

I HEREBY CERTIFY THAT THE RECORDS OF MY OFFICE SHOW NO TAXES DUE OR DELINQUENT UPON THE PROPERTY DESCRIBED IN THE CERTIFICATE OF SURVEY AS OF THIS DAY OF 1958.

ROBERT M. EBY
 COUNTY TREASURER

APPROVED BY THE BOARD OF COMMISSIONERS

Edward J. Krist
 EDWARD J. KRIST
 CHAIRMAN

DEDICATION

KNOW ALL MEN BY THESE PRESENTS, THAT WE THE UNDERSIGNED, BEING SOLE OWNERS AND PROPRIETORS OF THE LAND SHOWN AND DESCRIBED WITHIN THIS PLAT, HAVE CAUSED THE SAME TO BE SUBDIVIDED INTO LOTS ADJOINING STREETS WITH EASEMENT RESERVED FOR THE CONSTRUCTION AND MAINTENANCE OF ELECTRIC AND TELEPHONE LINES ALONG, ACROSS, OVER, AND UNDER THE REAR SIDE BOUNDARY LINES OF EACH LOT TOGETHER WITH THE NECESSARY OVERHANG AND TO BE KNOWN HEREAFTER AS BARRETT'S SUBDIVISION LOTS NUMBERED AS SHOWN AND WE HEREBY RATIFY AND APPROVE OF THE DISPOSITION OF OUR PROPERTY AS SHOWN ON THIS PLAT AND WE HEREBY DEDICATE EASEMENT AND STREET AS SHOWN HEREON.

IN WITNESS WHEREOF, WE DO HEREBY SET OUR HANDS ON THIS 24 DAY OF February, A.D. 1958.

ACKNOWLEDGMENT

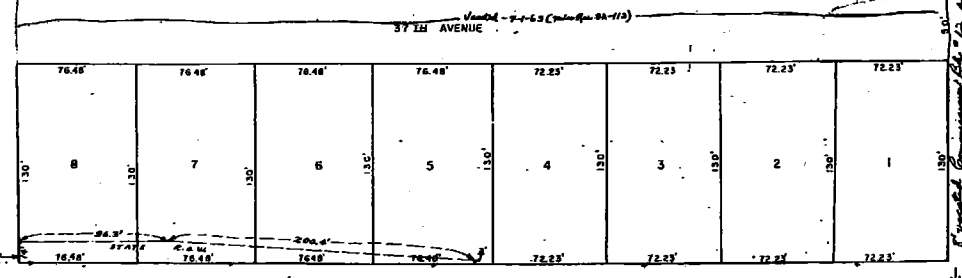
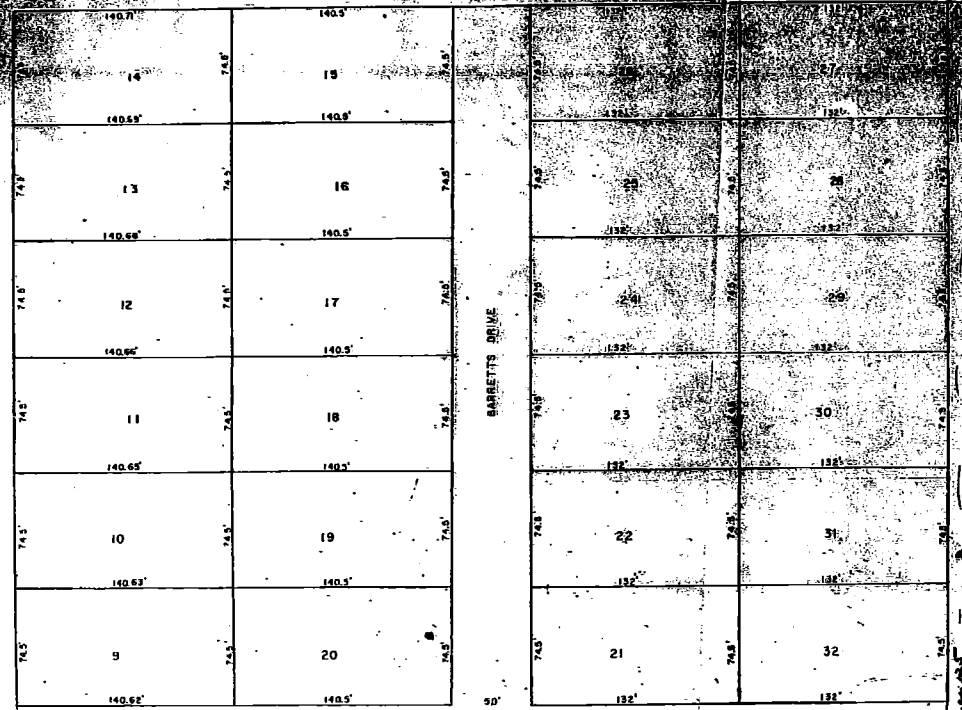
STATE OF NEBRASKA
 COUNTY OF SARY

ON THIS 24 DAY OF February, 1958 BEFORE ME A NOTARY PUBLIC IN AND FOR SAID COUNTY PERSONALLY CAME WILLIAM BARRETT AND VIRGINIA BARRETT, HUSBAND AND WIFE, WHO ARE PERSONALLY KNOWN TO ME TO BE THE IDENTICAL PERSONS WHOSE NAMES ARE AFFIXED TO THE ABOVE DEDICATION AS OWNERS OF THE PROPERTY SHOWN AND DESCRIBED ON THIS PLAT, AND THEY ACKNOWLEDGED THE SIGNING OF SAID DEDICATION TO BE THEIR VOLUNTARY ACT AND DEED. WITNESS MY HAND AND OFFICIAL SEAL ON THE DATE AFORE SAID.

Joni Kibben
 JONI KIBBEN
 NOTARY PUBLIC

Filed 2-21-58

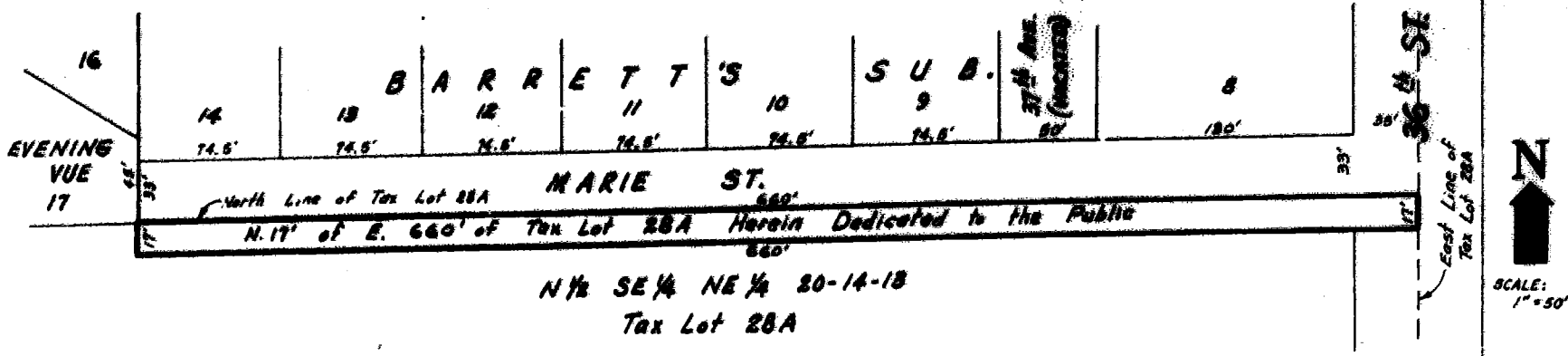
P. 74A



Copy

14-2
 13
 12
 11
 10
 9
 8
 7
 6
 5
 4
 3
 2
 1

SE. QUARTER OF THE NE. QUARTER OF SECTION 20, T.14N., R.13E.	PROJECT NO. 570-157
BARRETT'S SUBDIVISION	SCALE 1"=40'
	DRAWN BY O.B.
	CHECKED BY J.E.
NANCE, ROSSIE AND ASSOCIATES CONSULTING ENGINEERS OMAHA, NEBRASKA	DATE 7-30-58
	SHORT NO. 74A



N 1/2 SE 1/4 NE 1/4 20-14-18
Tax Lot 28A

DEDICATION

KNOW ALL MEN BY THESE PRESENTS: THAT CYRIEL L. VEYS AND MARY M. VEYS, HUSBAND AND WIFE, OWNERS AND PROPRIETORS OF TAX LOT 28A, DESCRIBED AS THE NORTH HALF OF THE SOUTH-EAST QUARTER OF THE NORTH-EAST QUARTER OF SECTION 20, TOWNSHIP 14 NORTH, RANGE 13 EAST OF THE 6TH P. M., SARPY COUNTY, NEBRASKA, DO HEREBY DEDICATE TO THE PUBLIC FOR PUBLIC USE AS A STREET, THE NORTH 17 FEET OF THE EAST 660 FEET OF SAID TAX LOT 28A AS SHOWN ON THIS PLAT. THIS DEDICATION IS MADE WITH FREE CONSENT AND IN ACCORDANCE WITH THE DESIRES OF THE UNDERSIGNED OWNERS AND PROPRIETORS.

IN WITNESS WHEREOF, THE SAID OWNERS AND PROPRIETORS HAVE HERUNTO AFFIXED THEIR SIGNATURES THIS 14th DAY OF October, 1964.

Cyriel L. Vey
CYRIEL L. VEYS

Mary M. Vey
MARY M. VEYS

APPROVAL OF COUNTY SURVEYOR

THE DEDICATION OF THE TRACT OF LAND DELINEATED ON THIS PLAT WAS APPROVED AND ACCEPTED BY THE SARPY COUNTY SURVEYOR THIS 14th DAY OF October, 1964.

Norman Whitney
NORMAN WHITNEY,
SARPY COUNTY SURVEYOR

ACKNOWLEDGEMENT

STATE OF NEBRASKA
COUNTY OF DOUGLAS
ON THIS 14 DAY OF October, 1964, BEFORE ME, A NOTARY PUBLIC IN AND FOR SAID COUNTY, PERSONALLY CAME CYRIEL L. VEYS AND MARY M. VEYS WHO ARE PERSONALLY KNOWN TO ME TO BE THE IDENTICAL PERSONS WHOSE SIGNATURES ARE AFFIXED TO THE DEDICATION ON THIS PLAT, AND THEY ACKNOWLEDGED THE SIGNING OF SAME TO BE THEIR OWN VOLUNTARY ACT AND DEED.

WITNESS MY HAND AND NOTARIAL SEAL THE LAST DATE AFORESAID.

John J. Cavanaugh
NOTARY PUBLIC

MY COMMISSION EXPIRES 2-4-67

FILED FOR RECORD IN SARPY COUNTY NEBR. 10-14-1964 AT 10:00 CLOCK A.M. 250
AND RECORDED IN BOOK 4 OF PLAT PAGE 83 REGISTER OF DEEDS

APPROVAL OF COUNTY BOARD OF COMMISSIONERS

THE DEDICATION OF THE TRACT OF LAND DELINEATED ON THIS PLAT WAS APPROVED AND ACCEPTED BY THE SARPY COUNTY BOARD OF COMMISSIONERS THIS 14 DAY OF Oct, 1964.

Homer J. Vange
HOMER J. VANGE, CHAIRMAN OF THE BOARD
OF SARPY COUNTY COMMISSIONERS