

BUSU Butterfields Sub 28 29 30

ISSIAD Iske Second Add 12

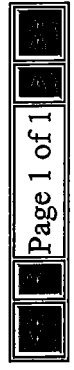
ESTHAD Iske Third 1.2

LA LAUA

LTINLT

91-203

User = SPENCE
 Search Type Lands # Records Found 8
 Search Criteria =Sec 28 Tns 14 Rng 11 Quarter - Quarter of the SE Quarter
 Images maybe DELAYED for viewing.
 If the Image button says YES, but you get no image try again in a few hours.



Book Image Available [redacted] Note: Loading may take a while because of file size.

Instr #	Image?	Type	Filed Date	NE	NW	SW	SE	Remarks
[redacted]	[redacted]	CABOS	01/07/1991	X	X	X	X	CORR SUB 7/17/97 PW
Grantor :ENRON CORP Grantee :NORTHERN NATURAL GAS CO								
[redacted]	[redacted]	WD	01/08/1991	*	*	*	*	PT TL 16A
Grantor :METRO NORTH STATE BANK Grantee :BALLENA LTD PARTNERSHIP								
[redacted]	[redacted]	PLAT	05/07/1993	*	*	*	*	REPLAT TL16A 28-14-11 NKA LOTS 1-188 BALLENA
Grantor :BALLENA LTD PARTNERSHIP Grantee :WHOM IT MAY CONCERN								
[redacted]	[redacted]	EASE	05/14/1999	*	*	*	*	CORRECT TO SHOW LTS 1 & 2 BALLENA REPLAT I 12-19-2001 LAL
Grantor :PRAIRIE WEST LLC Grantee :TIBURON VIEW APARTMENTS LP								
[redacted]	[redacted]	DOT	01/24/2002	X	X	X	X	SEE INST FOR BOOK & PAGES/ CORR TO DELETE LTS 1 THRU 46 LTS 48 THRU 76 LTS 79 THRU 138 LTS 141 THRU 149 LTS 152 THRU 157 LTS 160 THRU 161 WESTERN HILLS THESE LTS ARE NOT INVOLVED IN EASE ON THIS DOT/LTS INVOLVED ARE INDEXED AS SHOWN 9-24-02 R
Grantor :NORTHERN NATURAL GAS CO Grantee :CITICORP NORTH AMERICA INC ETAL								
[redacted]	[redacted]	DOR	10/18/2002	X	X	X	X	OF 2002-03177
Grantor :GRIFFITHS WALTER L TR Grantee :NORTHERN NATURAL GAS CO								
[redacted]	[redacted]	EASE	06/13/2003	*	*	*	*	WELL 2 & 3, CHANGED INDEXING FROM LOT 188 TIBURON TO LOT 188 BALENA

C1A1 08/12/2005 LJD.
C1A2

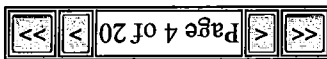
Grantor :LEGENDS TIBURON LLC Grantee :SID #158

██████████

AGR 04/22/2004 * * * * * * * * * * * * * * * * P *

Grantor :NORTHERN NATURAL GAS CO Grantee :FRONTIER CONSTRUCTION INC

User = SPENCE
 Search Type Lands # Records Found 156
 Search Criteria = Sec 26 Tns 14 Rng 11 Quarter - Quarter of the Quarter
 Images maybe DELAYED for viewing.
 If the Image button says YES, but you get no image try again in a few hours.



Book Image Available

YES

Note: Loading may take a while because of file size.

Instr #	Image?	Type	Filed Date	NE NW SW SE NE NW SW SE NE NW SW SE NE NW SW SE	Remarks
199224650	<input type="checkbox"/> YES	REL	11/10/1992	* P * * * * *	OF 205-9155
199225586	<input type="checkbox"/> YES	REL	11/19/1992	* P * * * * *	OF 191-3591
199225587	<input type="checkbox"/> YES	REL	11/19/1992	* P * * * * *	OF 191-1534

Grantor: COMMERCIAL FED S/L ASSN Grantee: FRIEDMAN WILLARD I ETAL

Grantor: FIRST BANK Grantee: ANDERSON ROBERT L & JOAN E

Grantor: FIRST BANK Grantee: ANDERSON ROBERT L & JOAN E

TX LTS
 2B2D&2B2F1A
 ESTATE OF
 JOHN C
 RALEIGH

199226816

YES

PRD 12/03/1992 * P * * * * *

Grantor: RALEIGH VERONICA M PER REP Grantee: MEDLIN GREGORY DEAN

199226817

YES

ACK 12/03/1992 * P * * * * *

Grantor: MEDLIN GREGORY DEAN & BETH ANN Grantee: BANK OF SULLIVAN

199226818

YES

DOT 12/03/1992 * P * * * * *

Grantor: MEDLIN GREGORY DEAN ETAL Grantee: BANK OF SULLIVAN ETAL

199228217

YES

SID 12/18/1992 * * * * *

Grantor: SID #51 Grantee: WHOM IT MAY CONCERN

199305782

YES

WD 03/25/1993 * * * * *

Grantor: NEW METRO NORTH BANK Grantee: D M F COMPANY LP

User = SPENCE

Search Type Lands # Records Found 115

Search Criteria =Sec 27 Tns 14 Rng 11 Quarter - Quarter of the Quarter

Images maybe DELAYED for viewing.

If the Image button says YES, but you get no image try again in a few hours.

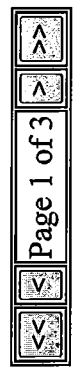
Book Image Available

YES

Note: Loading may take a while because of file size.

Instr #	Image?	Type	Filed Date	NE	NW	SW	SE	NE	NW	SW	SE	NE	NW	SW	SE	Lots	Remarks
199104771	<input checked="" type="checkbox"/> YES	PDOR	04/09/1991	*	*	*	*	*	*	*	*	*	*	*	*	P	OF 90-00104
Grantor :FIRST NATL BANK OF OMAHA TR Grantee :LARAMY INC																	
199104772	<input checked="" type="checkbox"/> YES	UCC	04/09/1991	*	*	*	*	*	*	*	*	*	*	*	*	P	
Grantor :FIRST AMERICAN SAVINGS BANK Grantee :HILL CARL P																	
199209780	<input checked="" type="checkbox"/> YES	CL	05/19/1992	*	*	*	*	*	*	*	*	*	*	*	*	P 7	
Grantor :CIACCIO ROOFING Grantee :HI-WAY HOUSE MOTOR INN																	
199224015	<input checked="" type="checkbox"/> YES	UCCC	11/04/1992	*	*	*	*	*	*	*	*	*	*	*	*	P	OF 20-89
Grantor :RIFFEL NORMAN D ETAL Grantee :FIRST NATL BANK OMAHA																	
199228217	<input checked="" type="checkbox"/> YES	SID	12/18/1992	*	*	*	*	*	*	*	*	*	*	*	P P		
Grantor :SID #51 Grantee :WHOM IT MAY CONCERN																	
199301900	<input checked="" type="checkbox"/> YES	QCD	01/29/1993	*	*	*	*	*	*	*	*	*	*	*	*	P	TX LTS 7,8 & 4C/ CORR TO SHOW PT 4 SE1/4 6/1/93 MR
Grantor :HILL CARL P Grantee :FIRST AMERICAN SAVINGS BANK																	
199304952	<input checked="" type="checkbox"/> YES	WD	03/16/1993	*	*	*	*	*	*	*	*	*	*	*	*	P 10C1A	10.4% UNDIV INT CORR TO SHOW INT 01/05/95 MLV
Grantor :SWN Grantee :UNIVERSITY OF NERASKA FOUNDATION																	
199305782	<input checked="" type="checkbox"/> YES	WD	03/25/1993	*	*	*	*	*	*	*	*	*	X	X	P P P	* * P	
Grantor :NEW METRO NORTH BANK Grantee :D M F COMPANY LP																	

User = SPENCE
 Search Type Lands # Records Found 21
 Search Criteria =Sec 28 Tns 14 Rng 11 Quarter - Quarter of the Quarter
 Images maybe DELAYED for viewing.
 If the Image button says YES, but you get no image try again in a few hours.



Book Image Available	YES	Note: Loading may take a while because of file size.
Instr #	Image?	Filed Date
199100203	YES	CABOS 01/07/1991
Grantor : ENRON CORP	Grantee : NORTHERN NATURAL GAS CO	NE NW SW SE NE NW SW SE NE NW SW SE Lots
199100393	YES	WD 01/08/1991
Grantor : METRO NORTH STATE BANK	Grantee : BALLENA LTD PARTNERSHIP	NE NW SW SE NE NW SW SE NE NW SW SE
199206729	YES	ROA 04/10/1992
Grantor : SARPY COUNTY COURT	Grantee : KUEHL BROTHERS ETAL	NE NW SW SE NE NW SW SE NE NW SW SE
199309665	YES	PLAT 05/07/1993
Grantor : BALLENA LTD PARTNERSHIP	Grantee : WHOM IT MAY CONCERN	NE NW SW SE NE NW SW SE NE NW SW SE
199605769	YES	WD 03/29/1996
Grantor : YOUNGMAN LAWRENCE W ETAL	Grantee : WIGTON JUDITH Y	NE NW SW SE NE NW SW SE NE NW SW SE
199613729	YES	WD 07/11/1996
Grantor : WIGTON JUDITH Y ETAL	Grantee : WIGTON JAMES H ETAL	NE NW SW SE NE NW SW SE NE NW SW SE
199914937	YES	EASE 05/14/1999
Grantor : PRAIRIE WEST LLC	Grantee : TIBURON VIEW APARTMENTS LP	NE NW SW SE NE NW SW SE NE NW SW SE

Remarks
 CORR SUB
 7/17/97 PW

REPLAT TL16A
 28-14-11 NKA
 LOTS 1-188
 BALLENA

UNDIV
 600/1000THS INT
 POA ATTACHED

UNDIV 700/1000
 INTEREST &
 UNDIV 300/1000
 INTEREST

CORRECT TO
 SHOW LTS 1 & 2
 BALLENA
 REPLAT I 12-19-
 2001 LAL

SEE INST FOR
 BOOK & PAGES/
 CORR TO
 DELETE LTS 1
 THRU 46 LTS 48
 THRU 76 LTS 79
 THRU 138 LTS
 141 THRU 149
 LTS 152 THRU
 157 LTS 160
 THRU 161
 WESTERN HILLS
 THESE LTS ARE
 NOT INVOLVED
 IN EASE ON
 THIS DOT/LTS
 INVOLVED ARE
 INDEXED AS
 SHOWN 9-24-02
 R

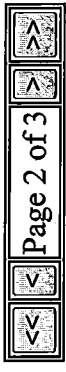
200203177 YES DOT 01/24/2002 X

Grantor :NORTHERN NATURAL GAS CO Grantee :CITICORP NORTH AMERICA INC ETAL

User = SPENCE

Search Type Lands # Records Found 21
 Search Criteria =Sec 28 Tns 14 Rng 11 Quarter - Quarter of the Quarter
 Images maybe DELAYED for viewing.

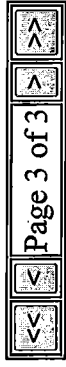
If the Image button says YES, but you get no image try again in a few hours.



Book Image Available	YES	Note: Loading may take a while because of file size.	NE	NW	SW	SE	Remarks
Instr #	Image?	Filed Date	NE NW SW SE NE NW SW SE	NW SW SE	NE NW SW SE	SE	
200241223	YES	DOR 10/18/2002	X X X X X X X X	*	*	*	X X X X OF 2002-03177
Grantor : GRIFFITHS WALTER L TR Grantee : NORTHERN NATURAL GAS CO							
200332514	YES	EASE 06/13/2003	* * * * * P	*	*	*	TL C1A2 & C2B WATER WELL NO 2
Grantor : LEGENDS TIBURON LLC Grantee : SID #158							
200332515	YES	EASE 06/13/2003	* * * * * P	*	*	*	400A & 400B SANITARY SEWER
Grantor : LEGENDS TIBURON LLC Grantee : SID #158							
200332516	YES	EASE 06/13/2003	* * * * * P	*	*	*	C1A C2 WELL 2 & 3, CHANGED INDEXING FROM LOT 188 C1A1 TIBURON TO LOT 188 BALENA C1A2 08/12/2005 LJD.
Grantor : LEGENDS TIBURON LLC Grantee : SID #158							
200414105	YES	AGR 04/22/2004	* * * * * P	*	*	*	P
Grantor : NORTHERN NATURAL GAS CO Grantee : FRONTIER CONSTRUCTION INC							
200500110	YES	MEMO 01/03/2005	* * * * * P	*	*	*	TL 15A & 16B
Grantor : WIGTON JUDITH Y ETAL Grantee : RIDGE DEVELOPMENT CO							
200600405	YES	DEED 01/05/2006	* * * * * P	*	*	*	TXLT 15A & 16B
Grantor : WIGTON JUDITH Y ETAL Grantee : ACCOMMODATION TITLEHOLDER EIGHTEEN LLC							
200601018	YES	DOT 01/12/2006	* * * * * P	*	*	*	TXLT 15A & 16B
Grantor : ACCOMMODATION TITLEHOLDER EIGHTEEN LLC Grantee : PINNACLE BANK ETAL							

User = SPENCE

Search Type Lands # Records Found 21
Search Criteria =Sec 28 Tns 14 Rng 11 Quarter - Quarter of the Quarter
Images maybe DELAYED for viewing.
If the Image button says YES, but you get no image try again in a few hours.



Book Image Available	<input type="checkbox"/> YES	Note: Loading may take a while because of file size.	NE	NW	SW	SE	Remarks
Instr #	Image?	Type	Filed Date	NE NW SW SE	NE NW SW SE	NE NW SW SE	Lots
200608783	<input type="checkbox"/> YES	DEED	03/15/2006	* * * *	* * * *	* * * *	TXLT 15A & 16B SEE INST FOR EXC
Grantor :ACCOMODATION TITLEHOLDER EIGHTEEN LLC Grantee :NORTHERN LIGHTS LLC							
200617899	<input type="checkbox"/> YES	DOR	05/31/2006	* * * *	* * * *	* * * *	TXLT 15A & 16B 2006-01018
Grantor :PINNACLE BANK TR Grantee :ACCOMMODATION TITLEHOLDER EIGHTEEN LLC							
200622974	<input type="checkbox"/> YES	DOT	07/10/2006	* * * *	* * * *	* * * *	TXLTS 15A & 16B SEE INST FOR EXC
Grantor :NORTHERN LIGHTS LLC Grantee :PINNACLE BANK ETAL							
200713087	<input type="checkbox"/> YES	DEED	05/07/2007	* * * *	* * * *	* * * *	TXLT 15A & 16B
Grantor :NORTHERN LIGHTS LLC Grantee :JMF LLC							
200713088	<input type="checkbox"/> YES	DOT	05/07/2007	* * * *	* * * *	* * * *	TXLT 15A & 16B
Grantor :JMF LLC Grantee :PINNACLE BANK ETAL							